

# An Historical Maps Collection

## 1592 – 1865

as they relate to

### Lexington County, South Carolina

A collection of historic maps compiled by the Lexington County Department of Planning & GIS. Map sources are provided for those wanting more detailed bibliographic information.

This collection is not all inclusive, more maps may be added as they become available or as we become aware of them.

Note: By clicking on each map you will go to the bibliographic description about that map. To go back to the map, click on the bibliographic information and you will go back to the map. Click on the background to go to the next slide or on the next/back arrows at the bottom left/right of each slide to navigate between slides.

# Diego Gutierrez Map of North & South America 1592



For Detail  
See Next  
Slide.





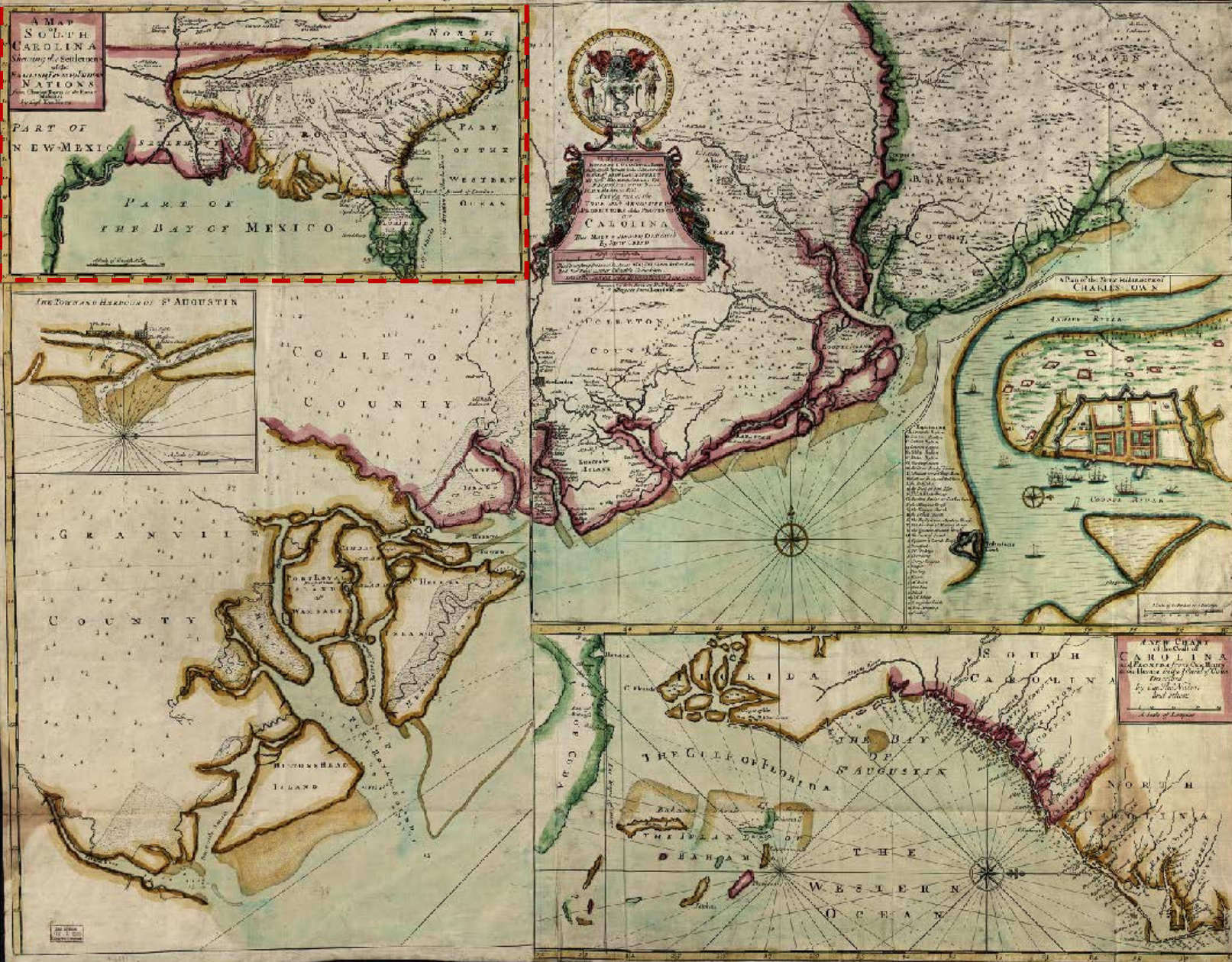
# Detail of Diego Gutierrez Map of North America 1592





# Three Part Map of The Province of Carolina 1711

*A Compleat Description of the Province of CAROLINA in 3 Parts. The Improved part from the Surveys of Maurice Mathews & St. John Love. & the Well part by Capt. Tho. Vium. A Chart of the Coast from Virginia to Cape Florida. Published by Edw. Crisp.*



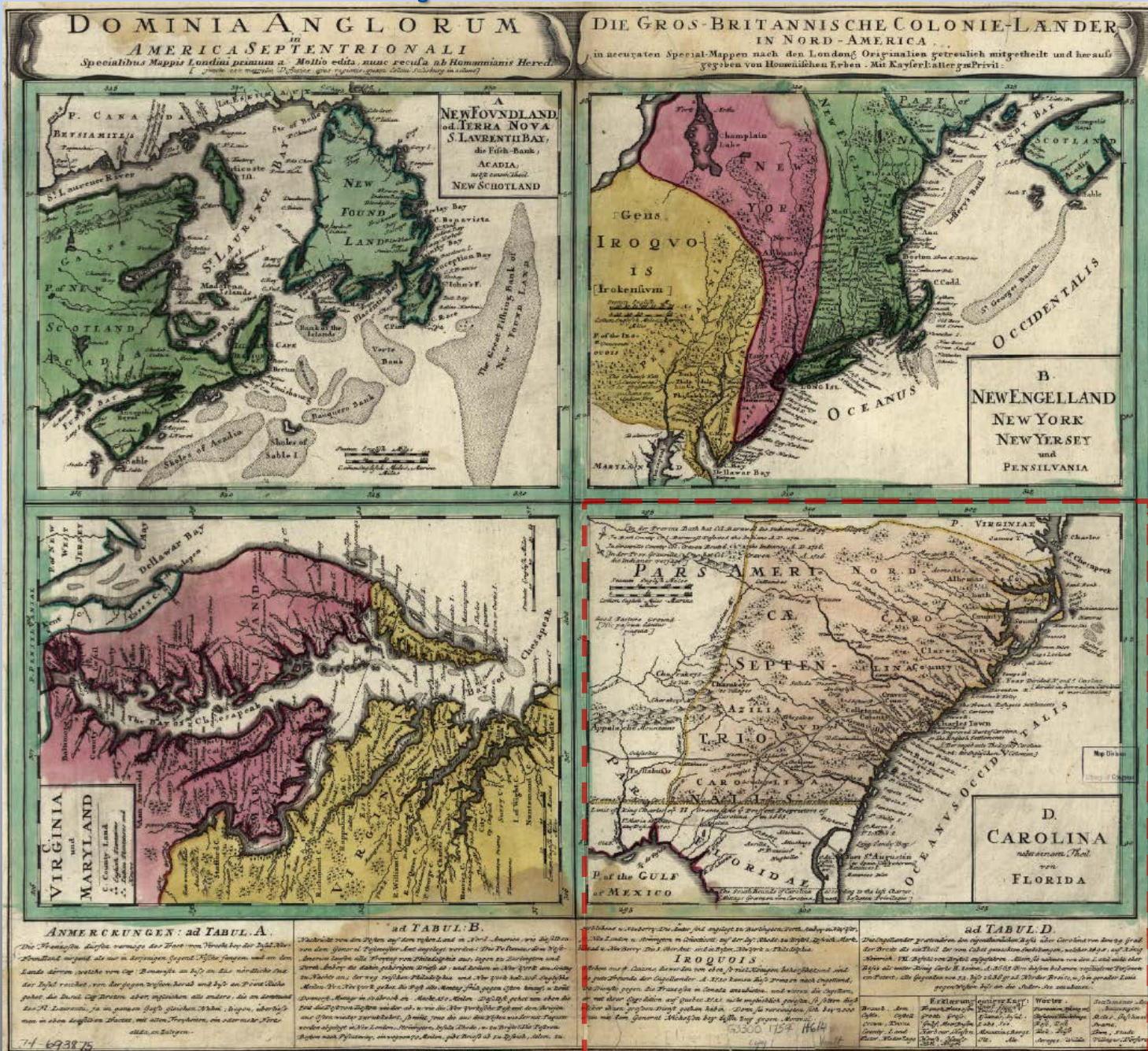
For  
Detail  
See  
Next  
Slide.







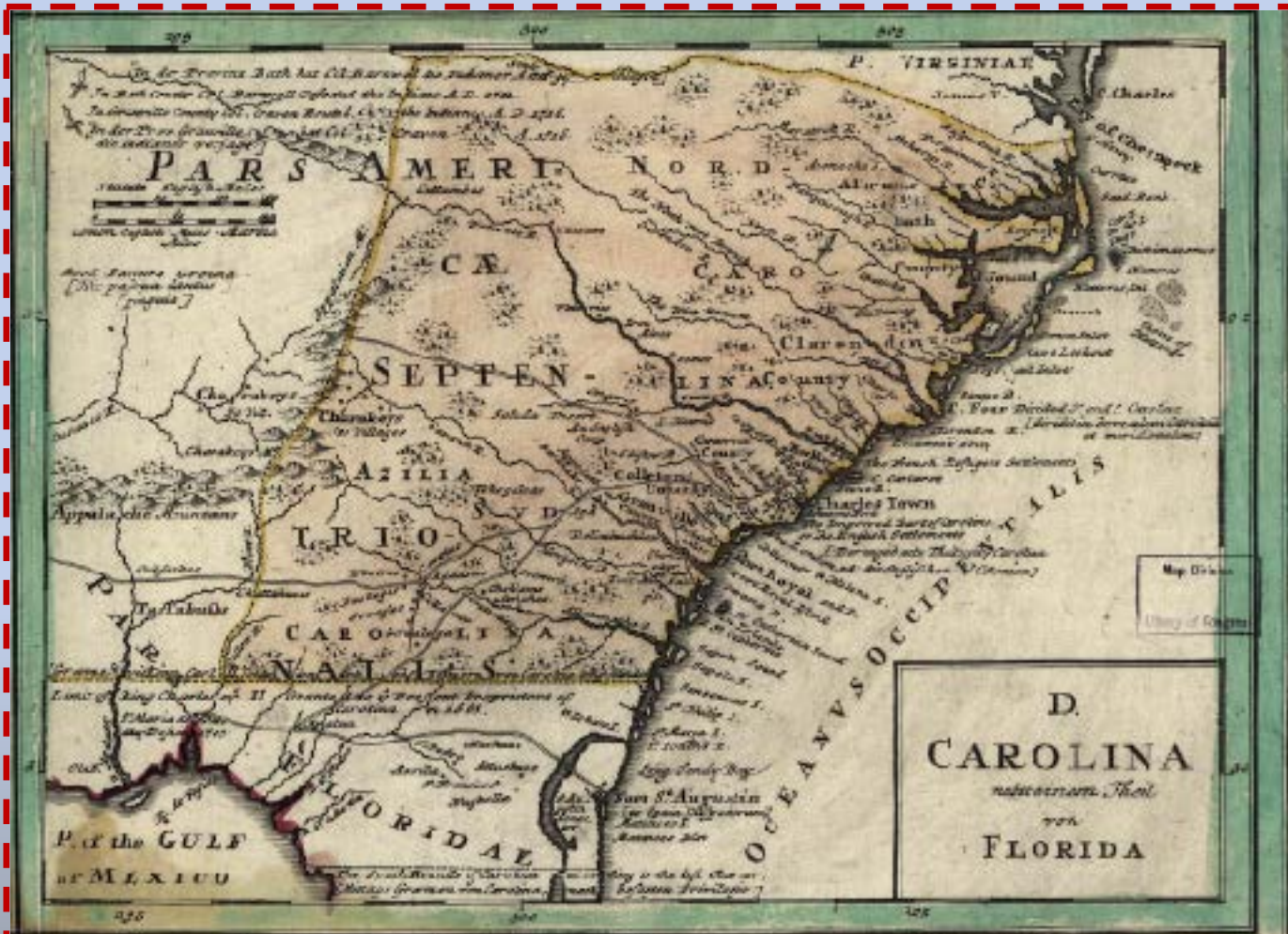
# Homann Erban Maps of the Eastern Provinces 1759



For Detail See Next Slide.



# Homann Erban Detail of the Carolina Province 1759



**IROQUOIS**

Die Iroquois sind ein Volk, das in der Provinz Carolina wohnt. Sie sind sehr kriegerisch und haben eine starke Regierung. Sie sind die Feinde der Spanier und haben ihnen viel Schaden getan. Sie sind die Herren der Provinz und haben alle die Macht in der Hand. Sie sind die Feinde der Spanier und haben ihnen viel Schaden getan. Sie sind die Herren der Provinz und haben alle die Macht in der Hand.

30300 1759 11614

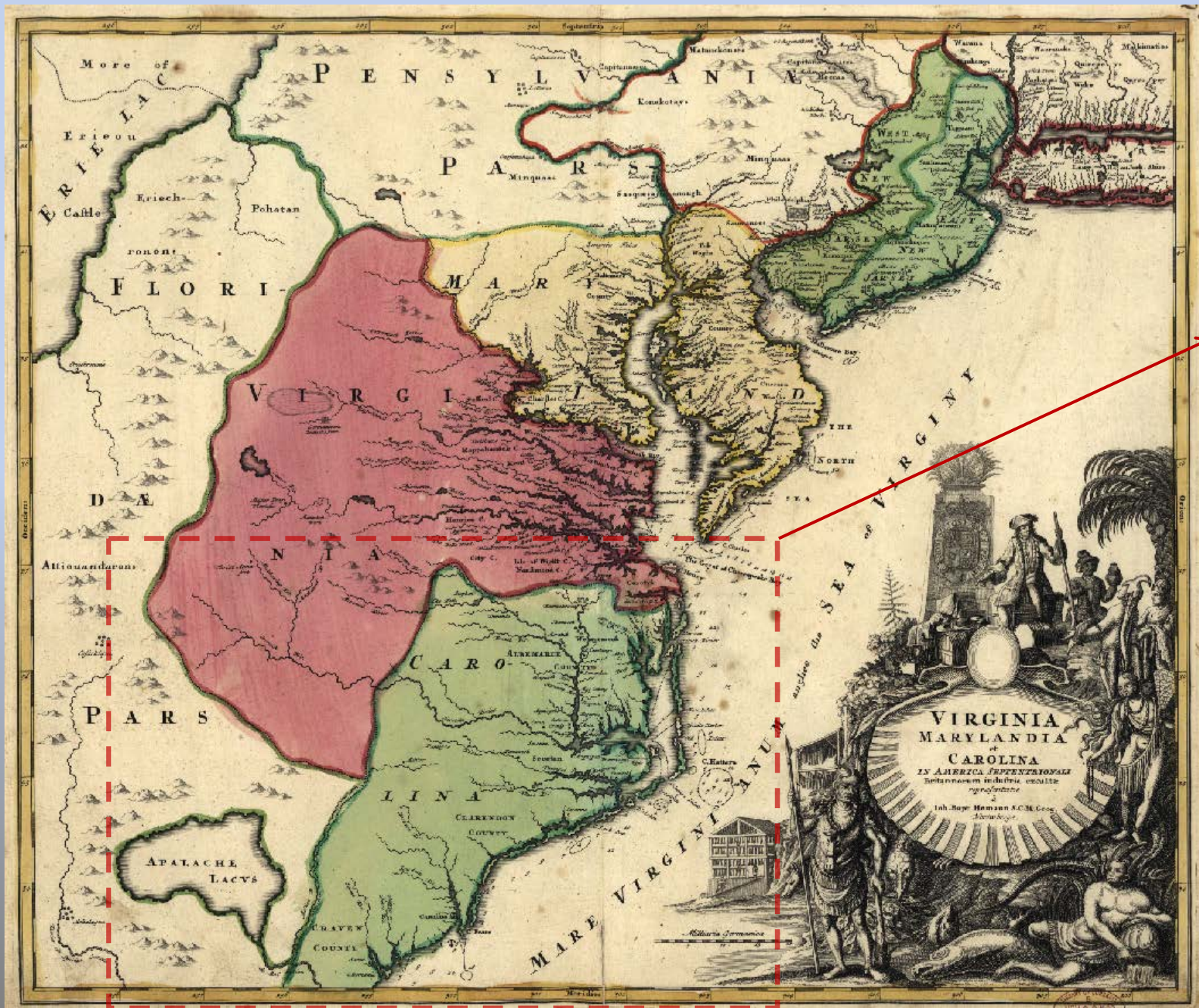
**8d TABUL: D**

Die folgende Tabelle enthält die Namen der Städte und Orte in der Provinz Carolina, wie sie in der Karte angegeben sind. Die Namen sind in deutscher Sprache angegeben, und die Originalnamen sind in kleinerer Schrift daneben angegeben.

Ort	Erklärung	Ursprüngl. Name	Wörter	Bezeichnung
Charles Town	die Hauptstadt	Charles Town	Charles	Stadt
Savannah	die Hauptstadt von Georgia	Savannah	Savannah	Stadt
Roanoke	ein Ort in der Provinz	Roanoke	Roanoke	Stadt
Wilmington	ein Ort in der Provinz	Wilmington	Wilmington	Stadt



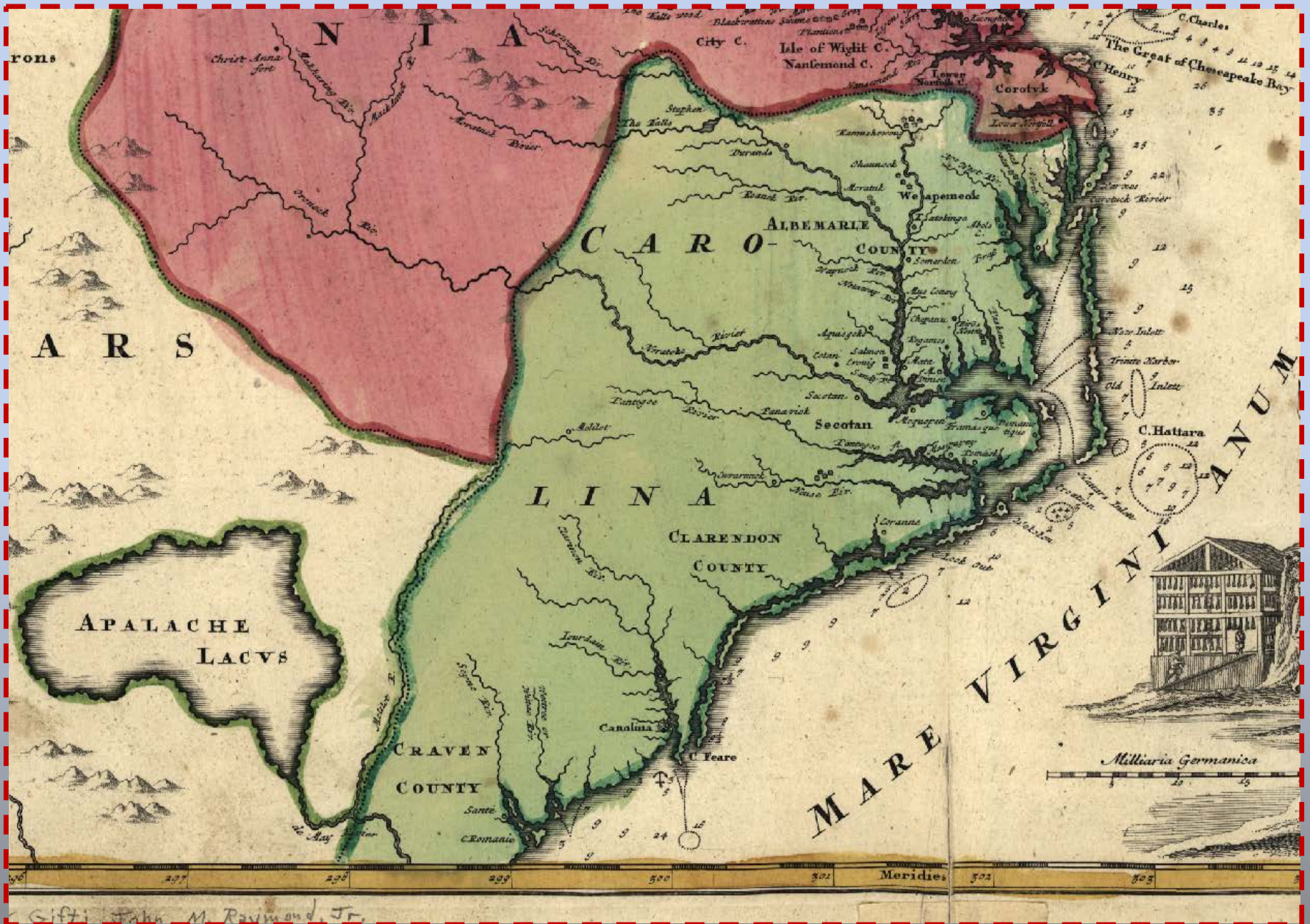
# Homan Map Virginia Maryland & Carolina 1759



For Detail See Next Slide.



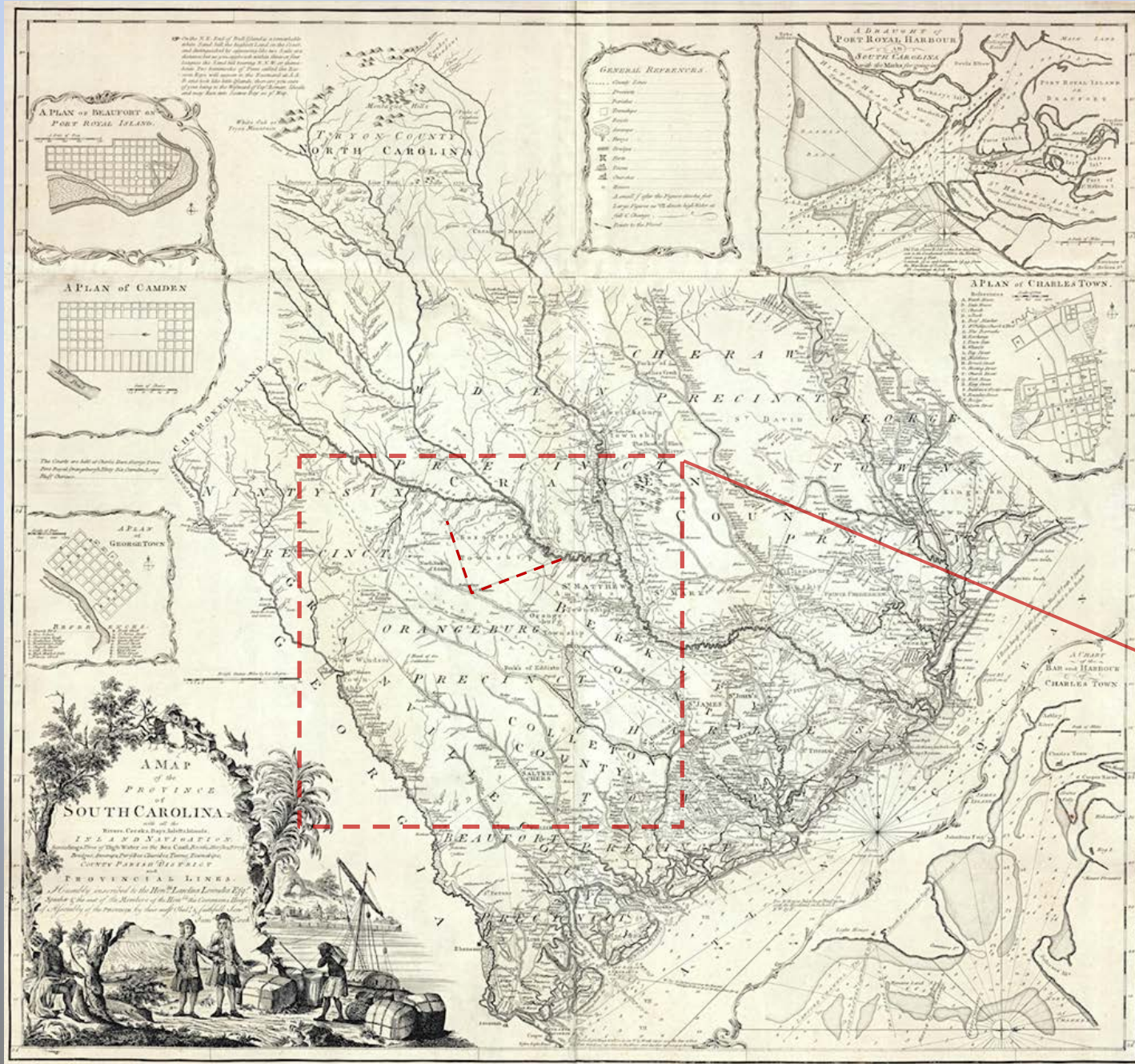
# Detail of Homan Map of Carolina 1759



Gift of John M. Raymond, Jr.



# James Cook Map of the Province of South Carolina 1773



For Detail See Next Slide.

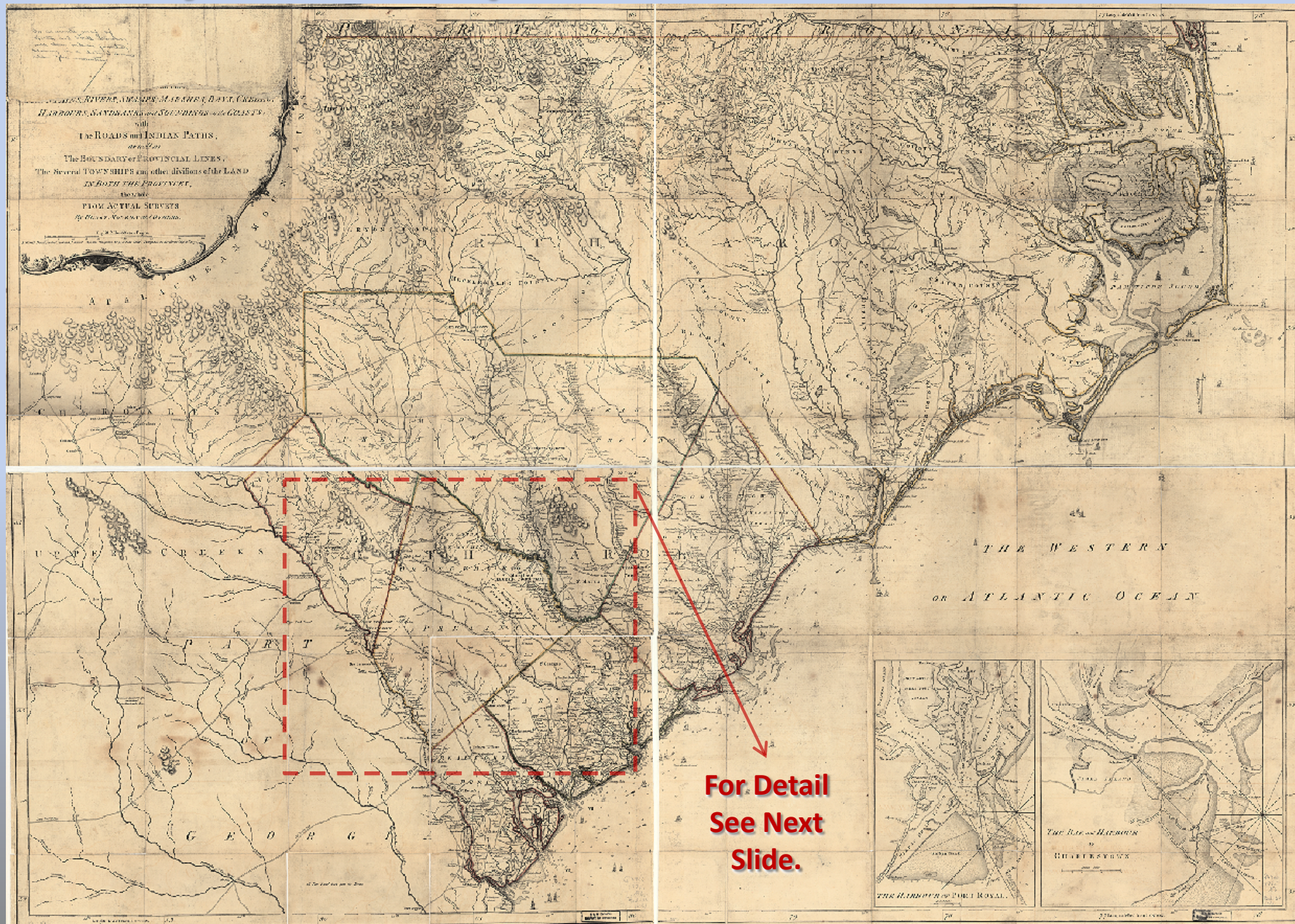


# Detail of James Cook Map Saxa Gotha Township 1773



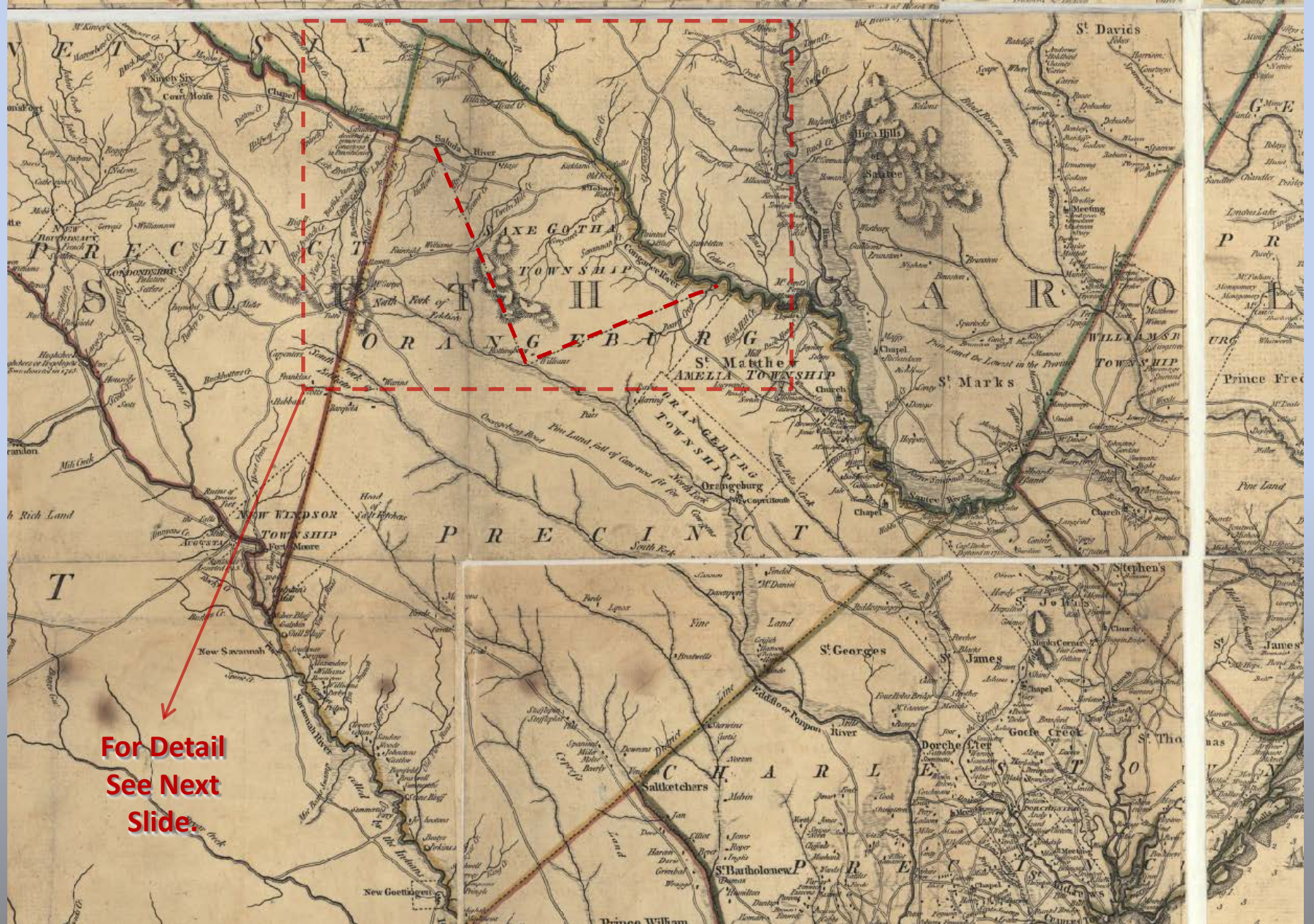


# Henry Mouzan Map of North & South Carolina 1775



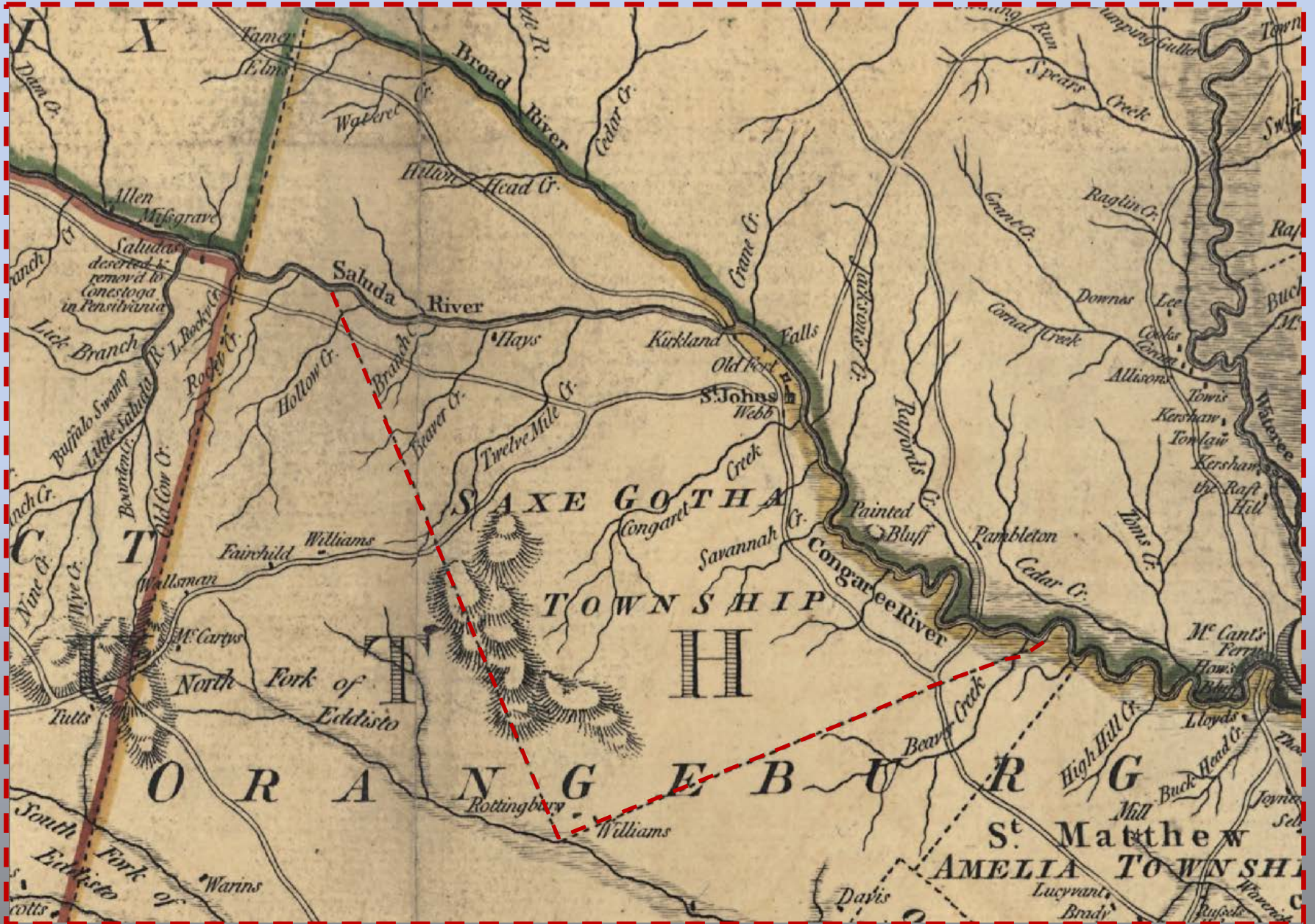


# Detail of Henry Mouzan Map of Orangeburg Precinct 1775



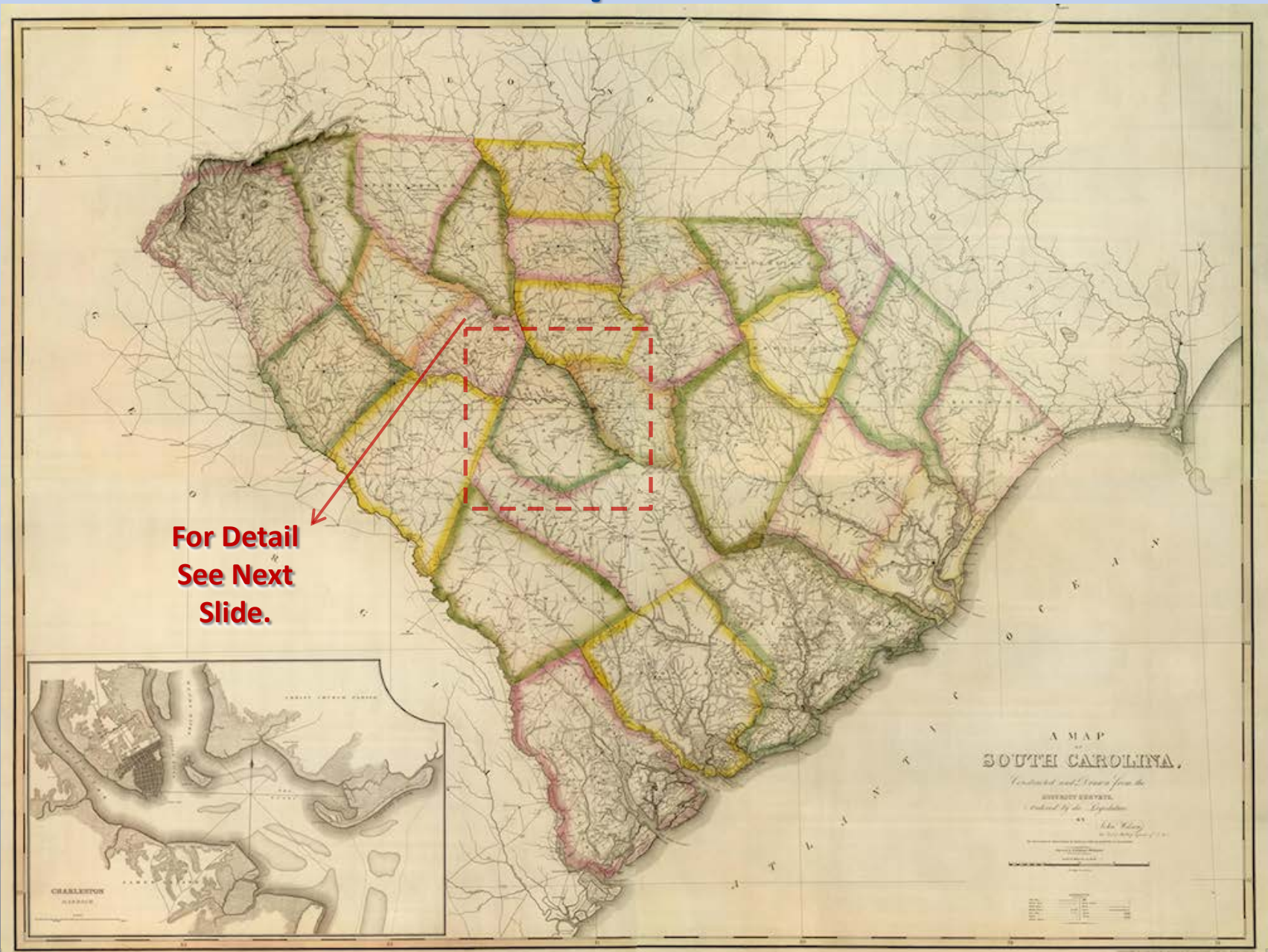


# Detail of Henry Mouzan Map of Saxe Gotha Township 1775





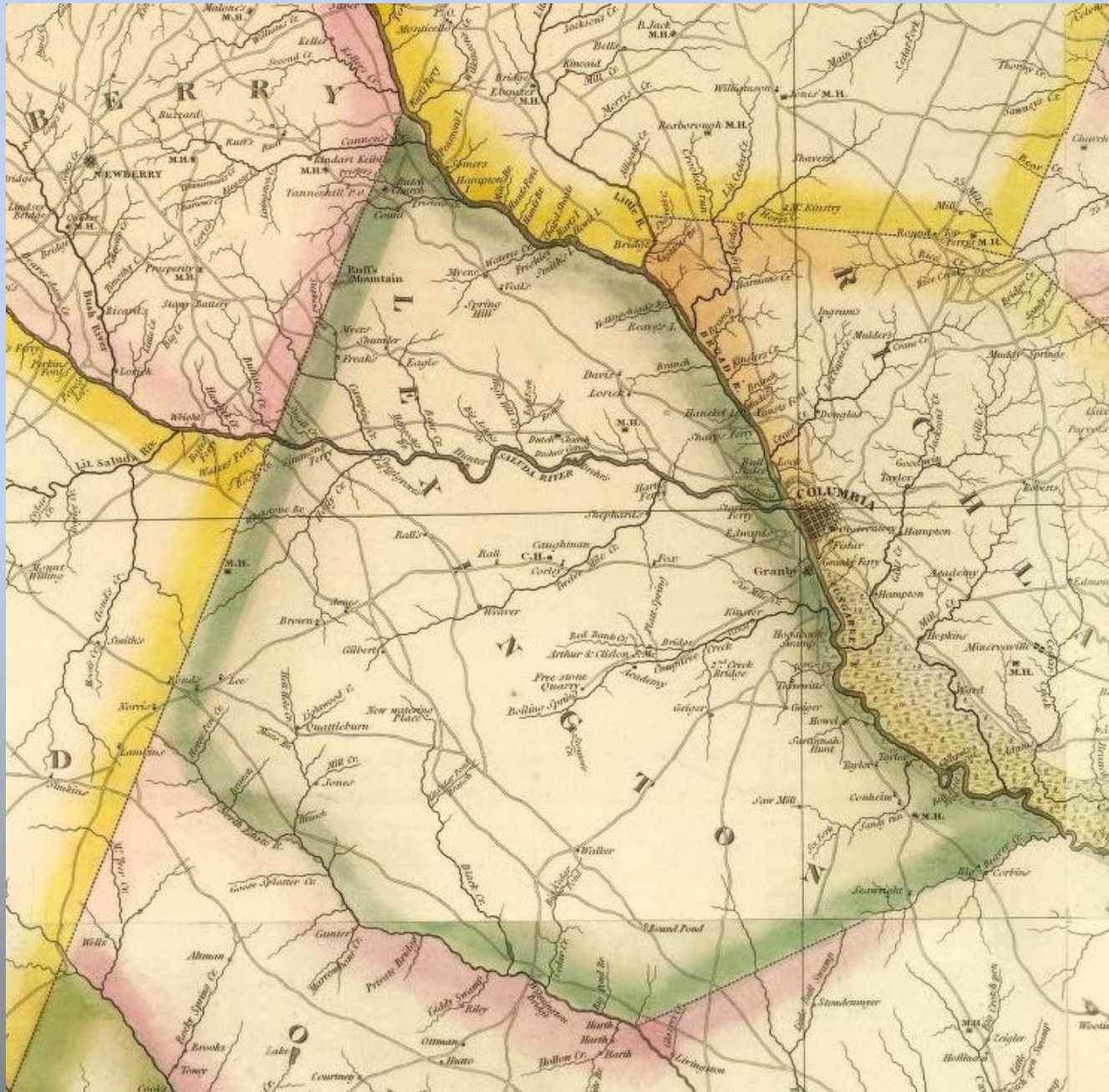
# Tanner & Wilson Map of South Carolina 1822



**For Detail  
See Next  
Slide.**

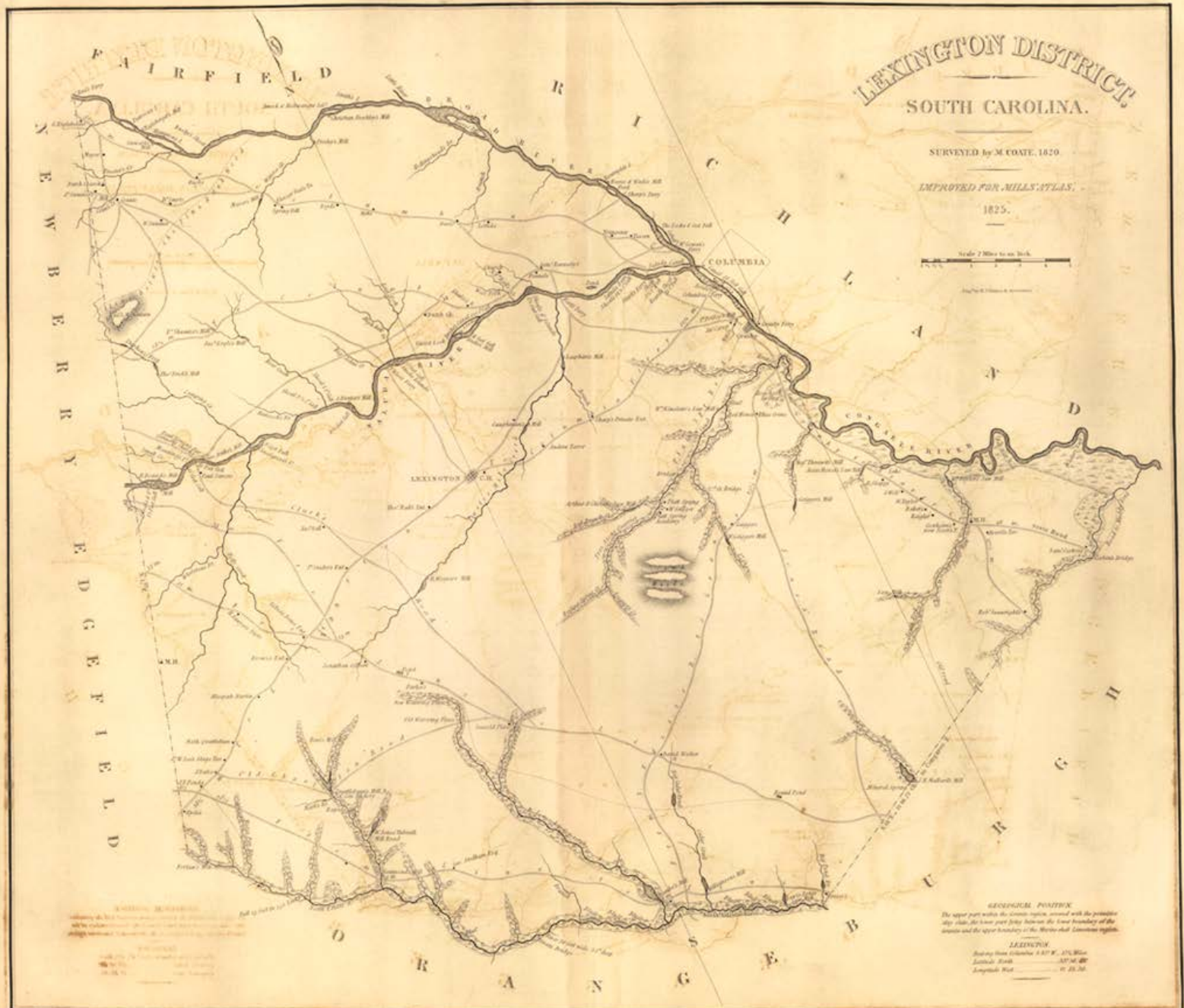


# Detail of Tanner & Wilson Map of Lexington District 1822



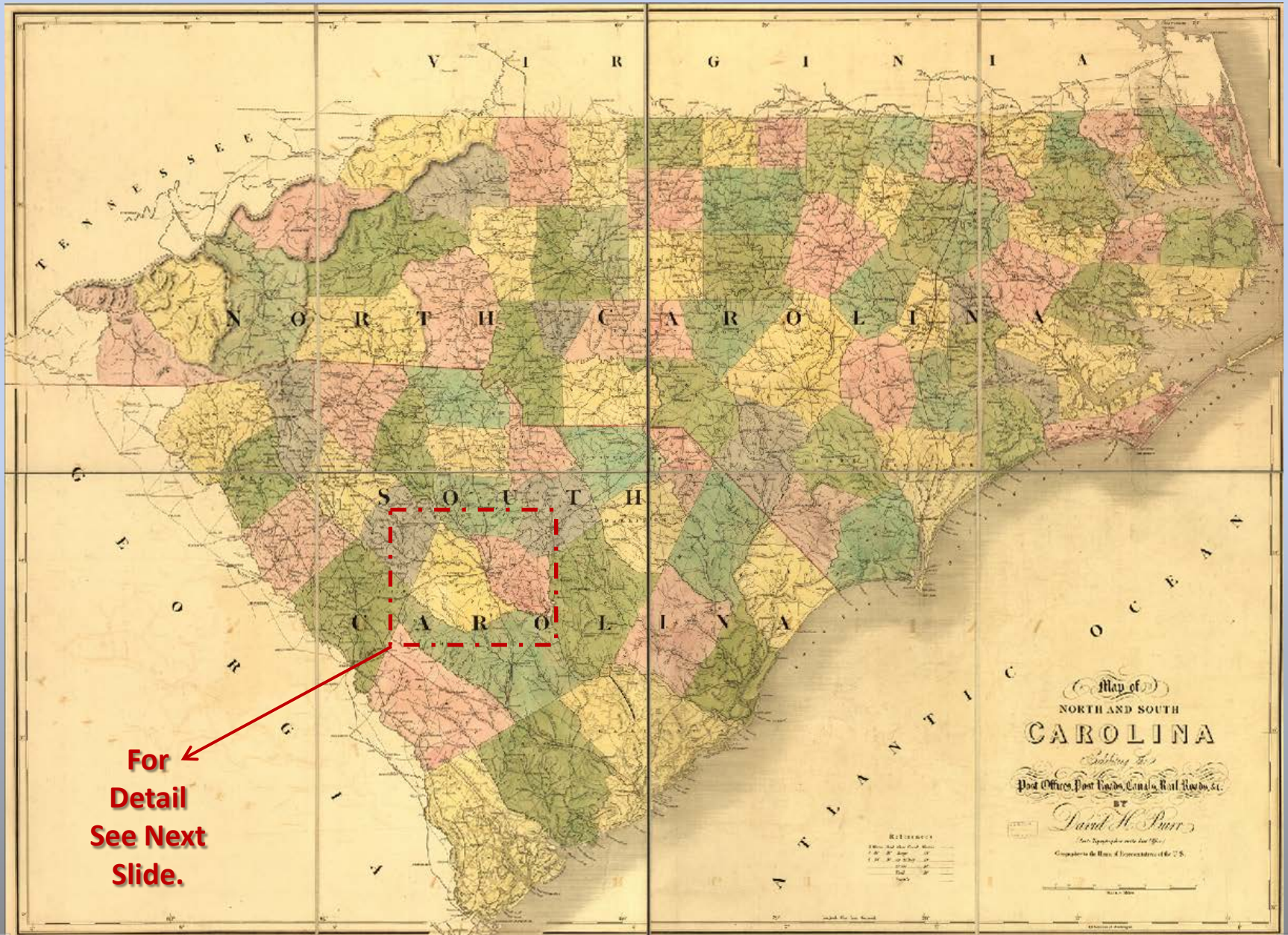


# Lexington District 1825 From Robert Mills Atlas of South Carolina





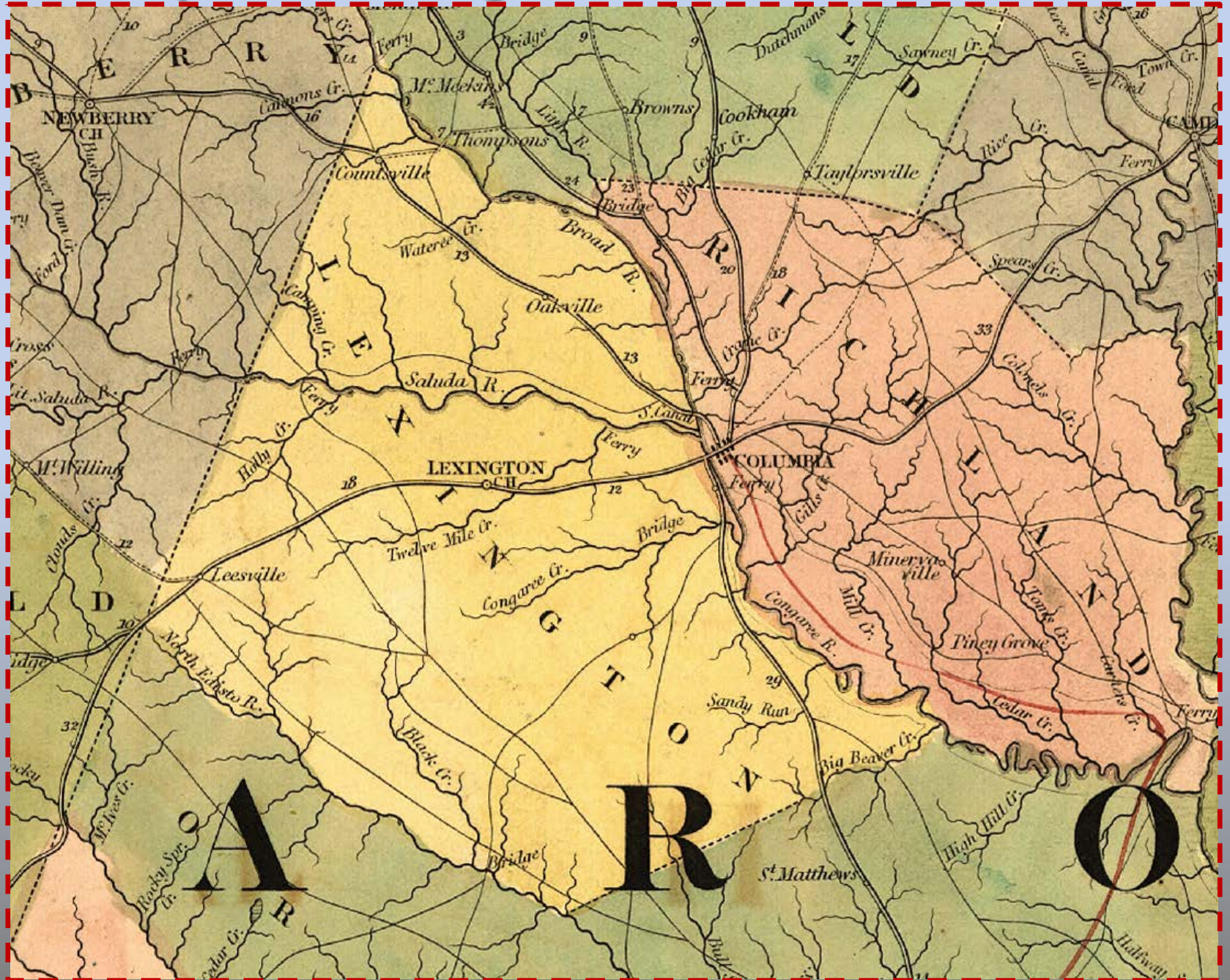
# David Burr's Map of North & South Carolina 1839



**For  
Detail  
See Next  
Slide.**

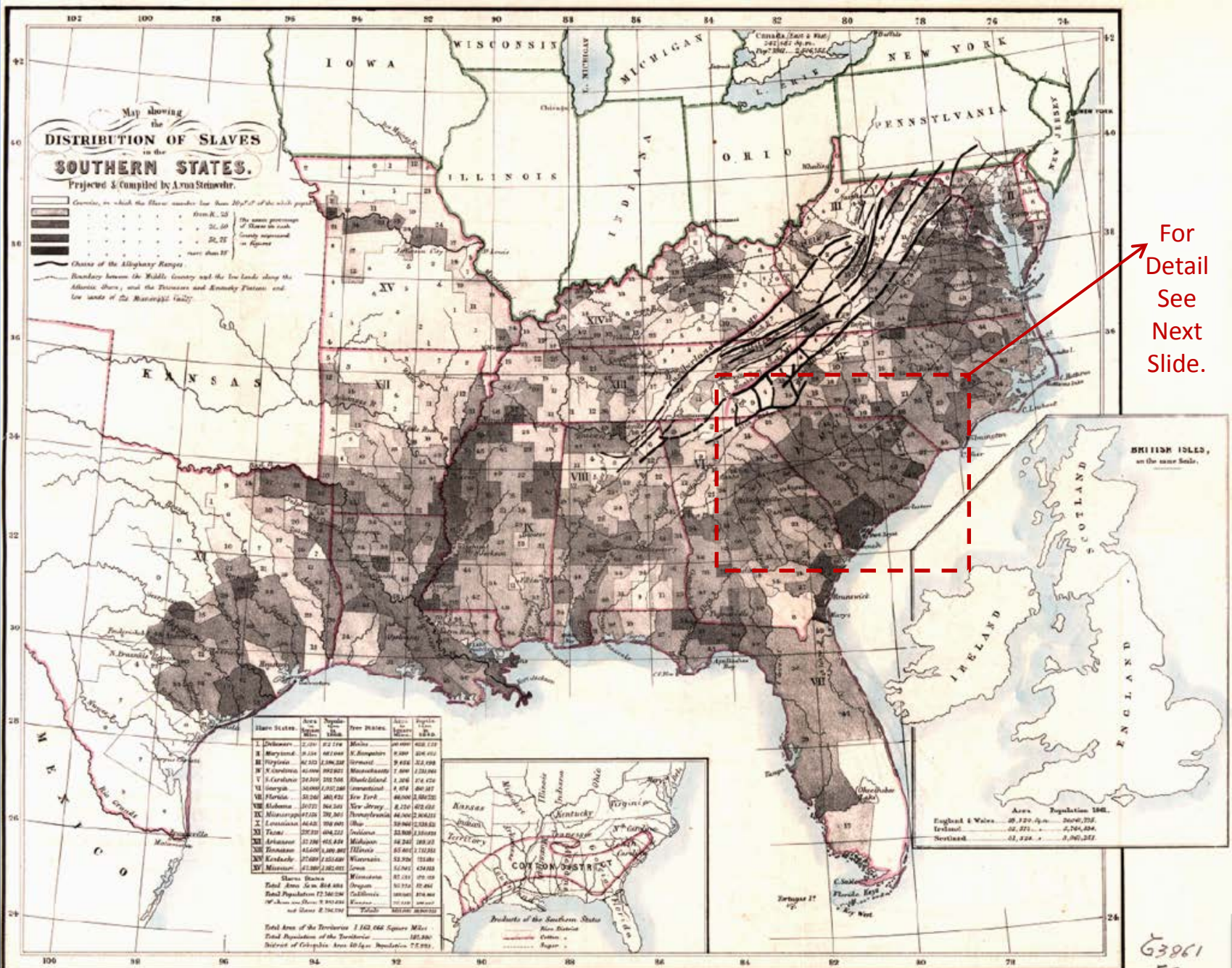


# Burr Map Detail Lexington District South Carolina 1839





# 1860 Distribution of Slaves - Southern States

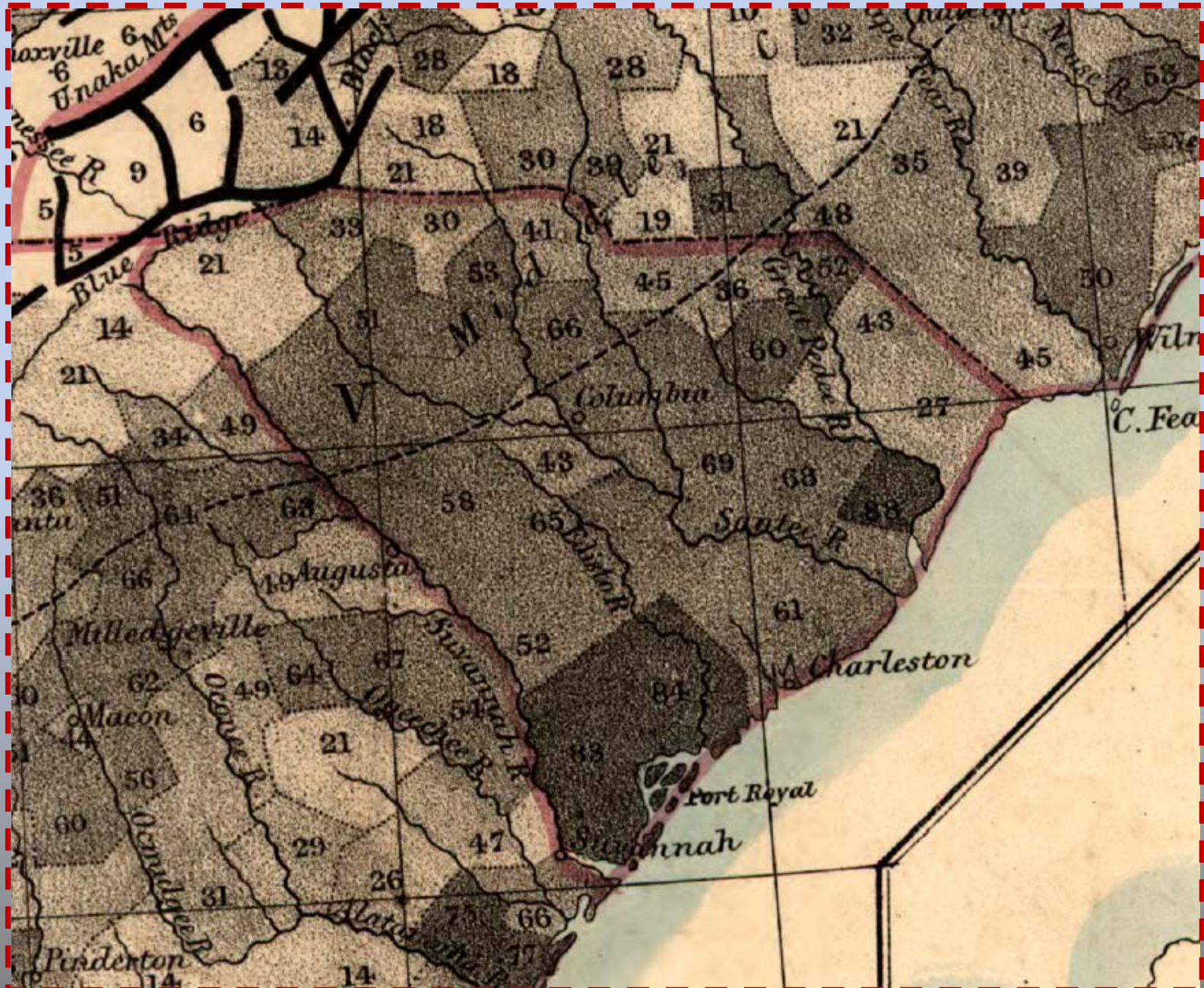


For Detail See Next Slide.

G3961  
 .F2

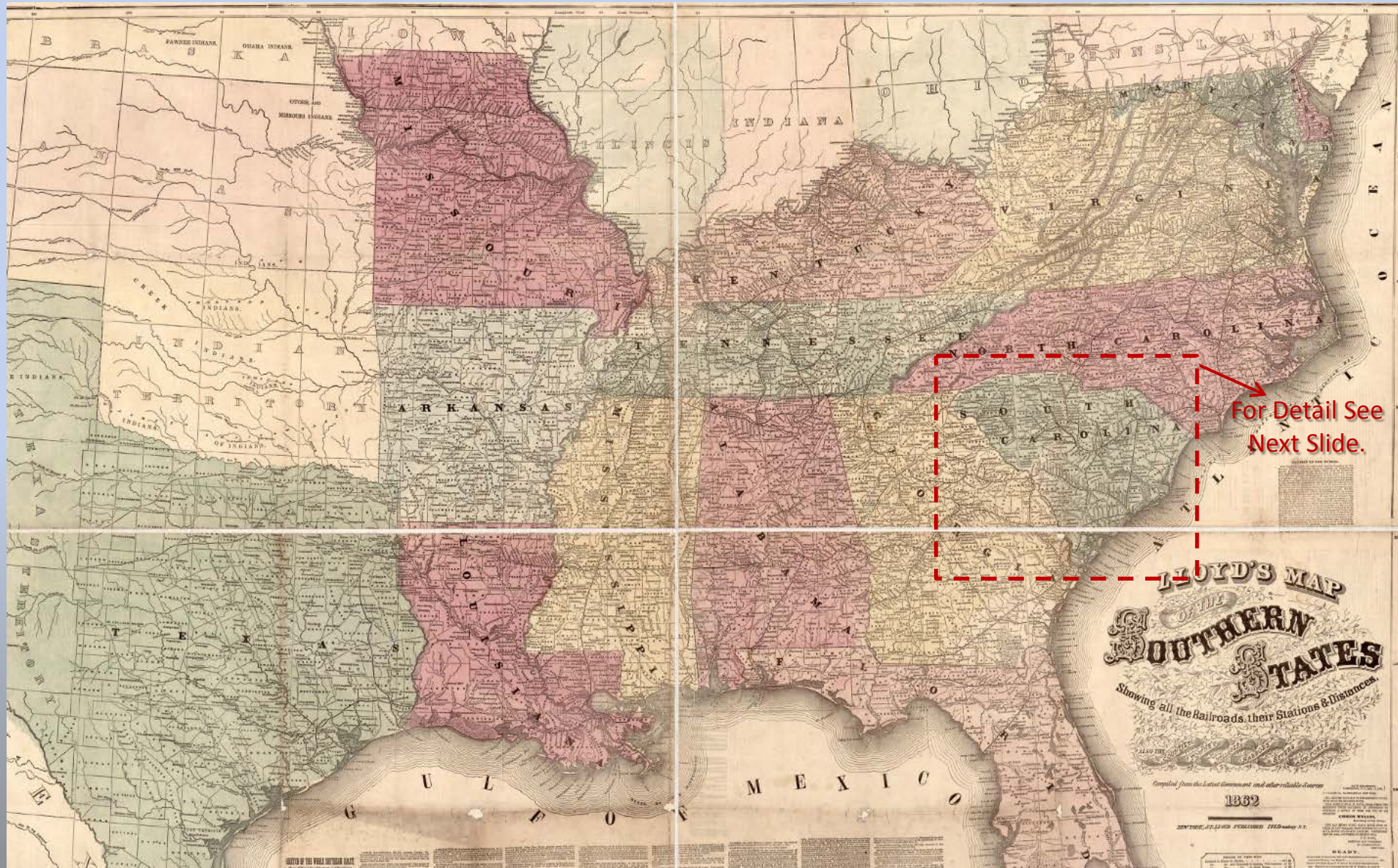


# 1860 Distribution of Slaves - Southern States



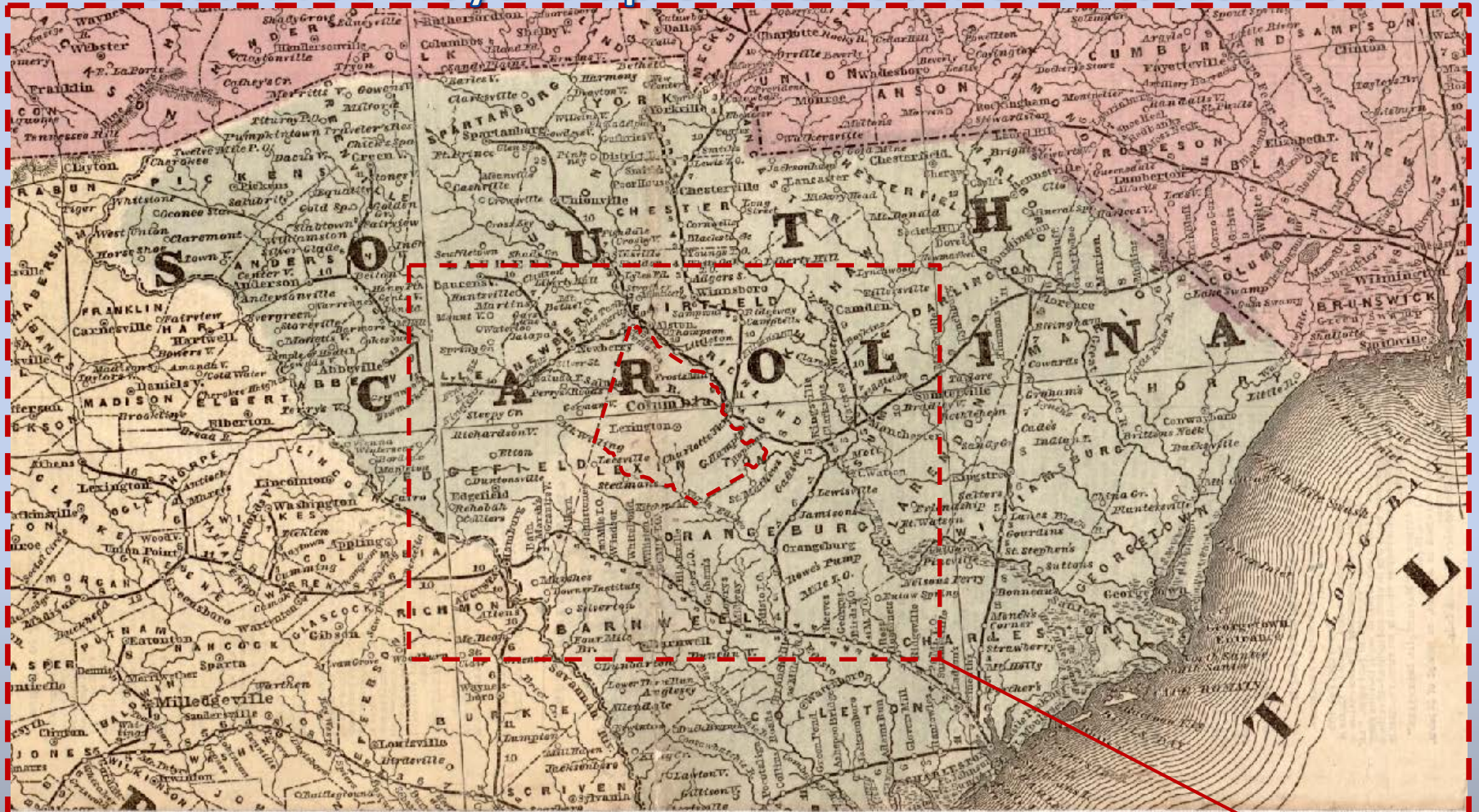


# JT Lloyd Map of the Southern States 1862





# Detail of JT Lloyd Map of the Southern States 1862



For  
Detail  
See Next  
Slide.

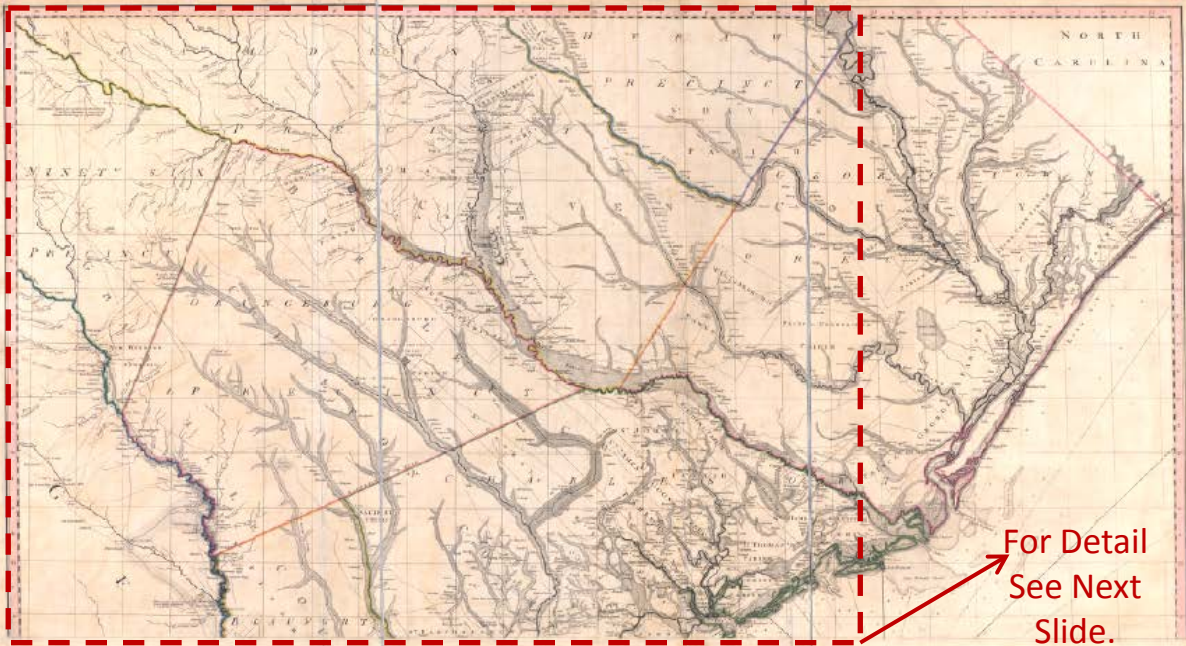


# Detail of JT Lloyd Map of the Southern States 1862





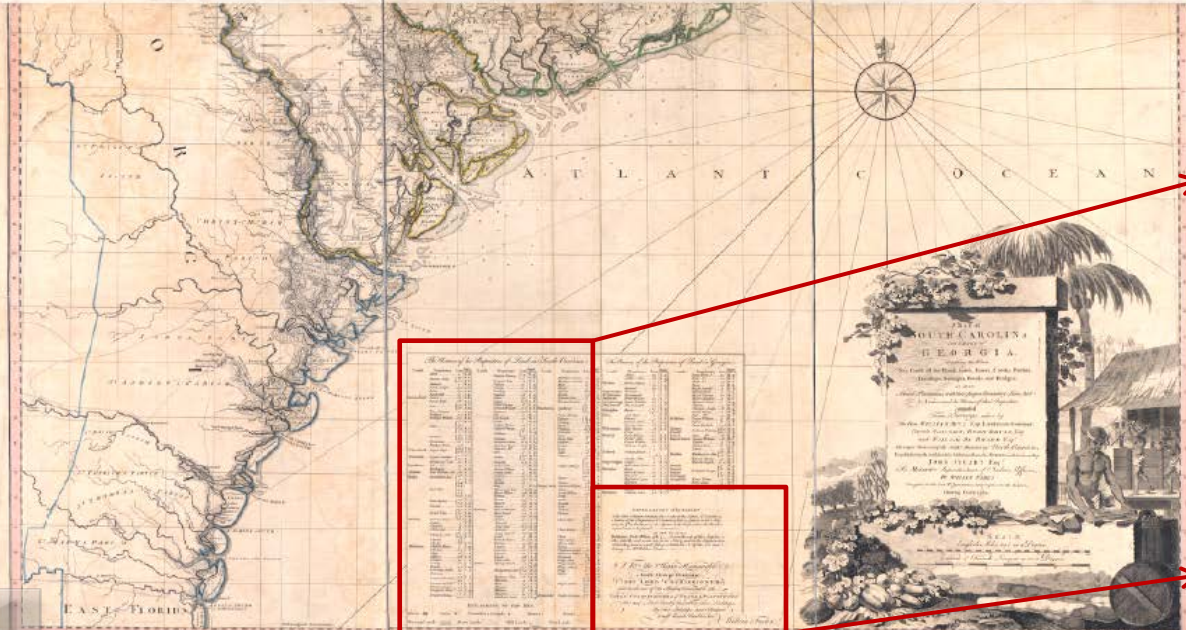
# Property Owners Georgia - South Carolina 1865



For Detail See Next Slide.

### The Names of the Proprietors of Land in South Carolina.

Lands	Proprietors	Lots	Plots	Lands	Proprietors	Lots	Plots	Lands	Proprietors	Lots	Plots
Albee	D. A.	2	1	Dragon Thoma	54	S. K.	2	Malinen Sarah	6	R. P.	1
Anchor John	1	D. A.	1	Dragon John	17	N. H.	1	Manning Sarah	5	P. G.	1
Johnson	2	M. A.	2	Duckworth	45	T. J.	5	Mason	16	L. J.	1
James George	4	M. A.	4	Dunbar	28	K. N.	2	Milner	86	M. J.	1
Palmer	6	M. A.	6	Dupuis	46	T. J.	5	Nichols	37	K. M.	1
Harshbarger	8	L. P.	8	Eaton	44	L. L.	4	Trotter John	3	N. K.	1
Ward	10	M. A.	10	Easton	56	S. K.	5	Sturges Joseph	5	R. K.	1
Wise	12	M. P.	12	Everson William	28	C. E.	2	Tucker	27	N. T.	1
Wing Simeon	14	M. P.	14	Everson	20	L. M.	2	Van Hook	81	N. K.	1
Waller	16	M. P.	16	Ferguson	24	L. M.	2	Walker Thomas	12	N. T.	1
Waller William	18	M. P.	18	For Joseph	41	N. I.	1	Walker	52	G. P.	1
White	20	M. I.	20	Frederick	2	D. E.	2	Walker	4	D. E.	2
Bryant	22	M. A.	22	Galt Thomas	33	I. P.	3	Walker	81	F. P.	1
Stewart	24	L. T.	24	Gibbs	1	I. P.	1	Walker	109	L. M.	1
Stewart Thos.	26	N. H.	26	Gilman	28	N. H.	28	Walker	7	I. H.	1
Calhoun	28	N. H.	28	Graham	28	N. H.	28	Walker	2	I. H.	1
Walden	30	N. H.	30	Graham James	26	N. H.	26	Walker	9	I. H.	1
Walden	32	N. H.	32	Graham R.	26	N. H.	26	Walker	16	N. H.	1
Providence	34	N. I.	34	Graham W.	26	N. H.	26	Walker	12	N. H.	1
Sheldon	36	N. I.	36	Graham	26	N. H.	26	Walker	26	L. P.	1
Huges	38	N. I.	38	Graham	26	N. H.	26	Walker	30	L. P.	1
Ball John	40	N. I.	40	Graham	26	N. H.	26	Walker	30	L. P.	1
Ball Stephen	42	L. K.	42	Graham	26	N. H.	26	Walker	30	L. P.	1
Barnes	44	M. H.	44	Graham	26	N. H.	26	Walker	30	L. P.	1
Becker Elias	46	M. H.	46	Graham	26	N. H.	26	Walker	30	L. P.	1
Burns	48	M. H.	48	Graham	26	N. H.	26	Walker	30	L. P.	1
Burris	50	M. H.	50	Graham	26	N. H.	26	Walker	30	L. P.	1
Carroll	52	M. H.	52	Graham	26	N. H.	26	Walker	30	L. P.	1
Chapman	54	M. H.	54	Graham	26	N. H.	26	Walker	30	L. P.	1
Chapman John	56	L. I.	56	Graham	26	N. H.	26	Walker	30	L. P.	1
Chick	58	M. H.	58	Graham	26	N. H.	26	Walker	30	L. P.	1
Chick Henry	60	P. S.	60	Graham	26	N. H.	26	Walker	30	L. P.	1
Clark	62	L. T.	62	Graham	26	N. H.	26	Walker	30	L. P.	1
Clark	64	L. T.	64	Graham	26	N. H.	26	Walker	30	L. P.	1
Clark	66	L. T.	66	Graham	26	N. H.	26	Walker	30	L. P.	1
Clark	68	L. T.	68	Graham	26	N. H.	26	Walker	30	L. P.	1
Clark	70	L. T.	70	Graham	26	N. H.	26	Walker	30	L. P.	1
Clark	72	L. T.	72	Graham	26	N. H.	26	Walker	30	L. P.	1
Clark	74	L. T.	74	Graham	26	N. H.	26	Walker	30	L. P.	1
Clark	76	L. T.	76	Graham	26	N. H.	26	Walker	30	L. P.	1
Clark	78	L. T.	78	Graham	26	N. H.	26	Walker	30	L. P.	1
Clark	80	L. T.	80	Graham	26	N. H.	26	Walker	30	L. P.	1
Clark	82	L. T.	82	Graham	26	N. H.	26	Walker	30	L. P.	1
Clark	84	L. T.	84	Graham	26	N. H.	26	Walker	30	L. P.	1
Clark	86	L. T.	86	Graham	26	N. H.	26	Walker	30	L. P.	1
Clark	88	L. T.	88	Graham	26	N. H.	26	Walker	30	L. P.	1
Clark	90	L. T.	90	Graham	26	N. H.	26	Walker	30	L. P.	1



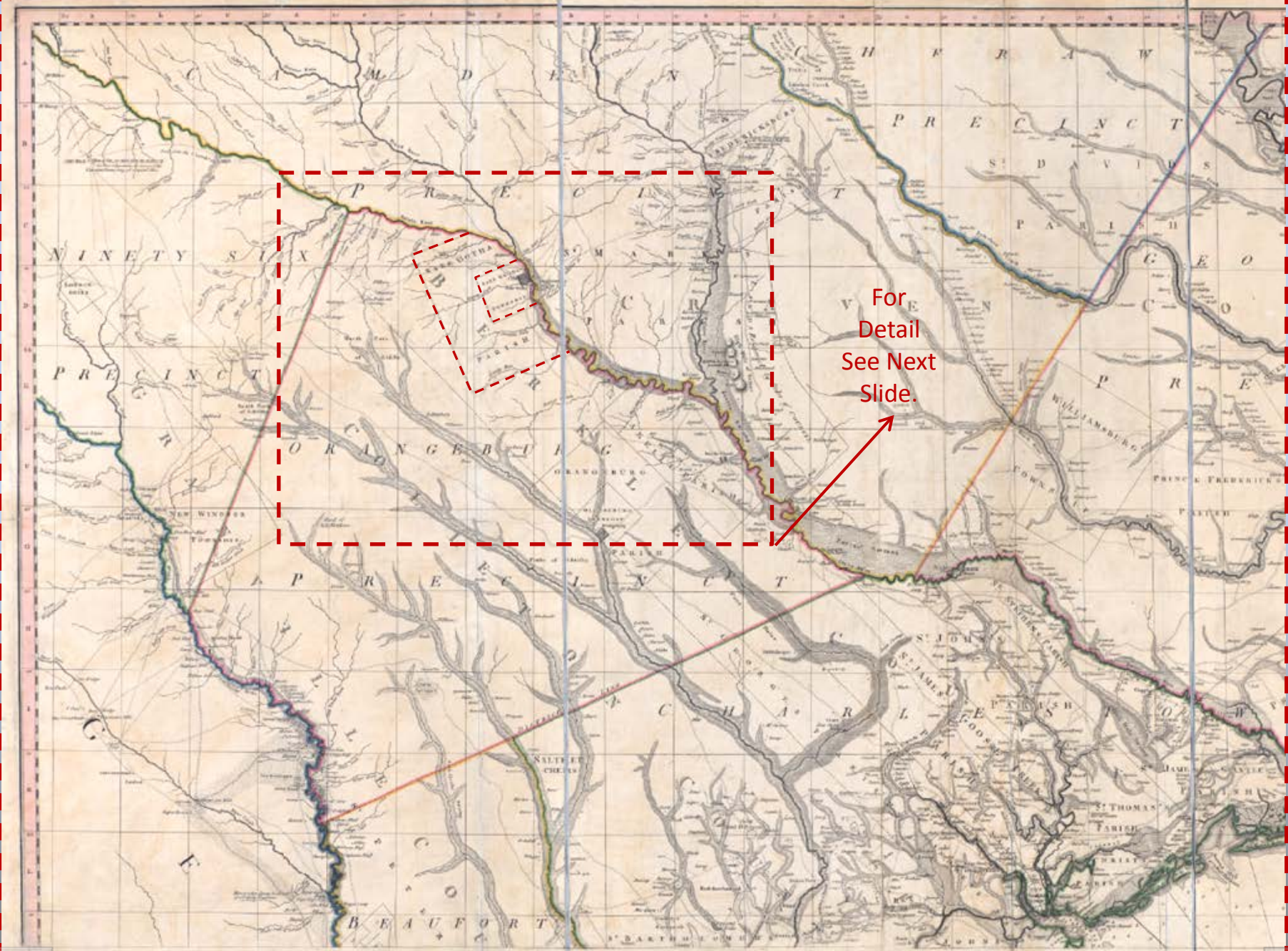
### EXPLANATION OF THE TABLES

The first Column contains the Name of the Lands, & Column second the Names of the Proprietors, & Number of Lots as found in the Map, and the 4<sup>th</sup> & 5<sup>th</sup> directions to the Square on the Map, where the Number refer'd to is to be found.

As for Example  
Bethlehem Parker William G. R. G. ... find on the side of the Map for the letter R, and on the top for the letter G and in the Square where Letter R G meet you will find G, which is the S<sup>W</sup> of the Lot that belongs to Mr. William Parker.

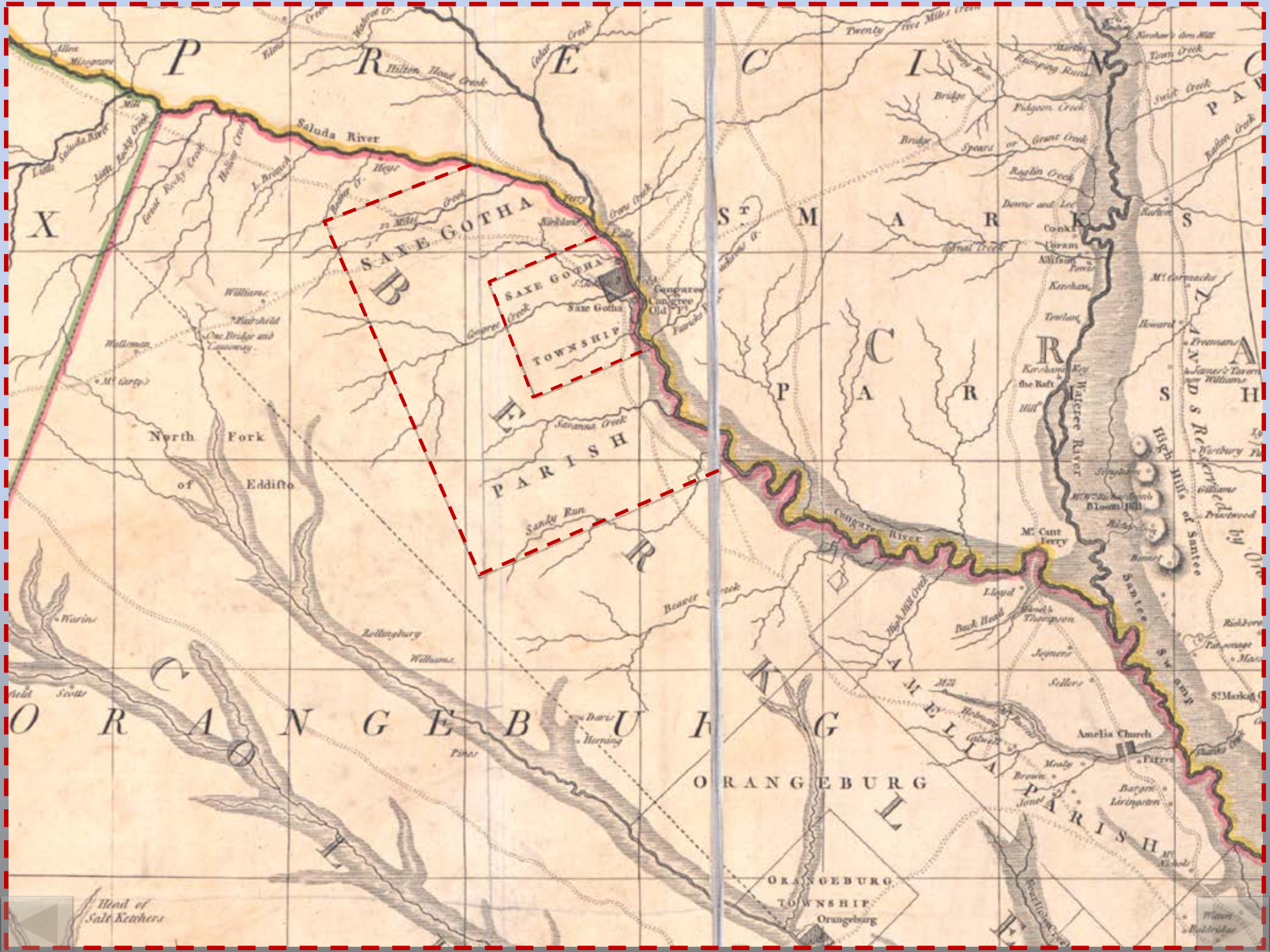
To the Right Honourable Lord George Germaine, First Lord Commissioner, and to the rest of the Right Honourable the LORDS COMMISSIONERS of TRADE & PLANTATIONS. This Map is most humbly Inscr'd to their Lordships. By their Lordships most Obedient & most devoted Servant, William Faden.





For  
Detail  
See Next  
Slide.





P

R

E

C

I

X

SAXE-GO  
THA

SAXE-GO  
THA

S

T

M

A

R

S

P

North Fork  
of  
Eddisto

SAXE-GO  
THA  
TOWNSHIP  
PARISH

P

A

R

R

S

A

O

R

A

N

G

E

B

U

R

K

G

A

M

E

L

S

A

ORANGEBURG

ORANGEBURG  
TOWNSHIP  
Orangeburg

AMELIA  
CHURCH

PARISH

W

Head of  
Salt Ketchers



## Slides # 1, 2: Diego Gutierrez Map of North & South America, 1592

Americae sive quartae orbis partis nova et exactissima descriptio / avctore Diego Gvtiero Philippi Regis Hisp. etc. Cosmographo ; Hiero. Cock excvde. 1562 ; Hieronymus Cock excude cum gratia et priuilegio 1562. [Gutiérrez, Diego, fl. 1554-1569.](#)

**OTHER TITLES:** Americae sive quartae orbis partis nova et exactissima descriptio

**CREATED/PUBLISHED:** [Antwerp : s.n.], 1562.

**NOTES:** Covers **North** and **South America** with the adjacent seas.

Relief shown pictorially. From the Rosenwald Collection, Library of Congress, no. 1303.

Originally printed on 6 sheets. Described in Quarterly Journal of the Library of Congress, v. 6, no. 3 (May 1949), p. 18-20.

Includes texts in cartouche, statements of dedication, coats-of-arms, ill. of allegorical figure "Victoria", and ill. of sailing ships at sea and imaginary marine creatures. LC sheet trimmed.

Scale [ca. 1:17,500,000].

**URL:** <http://hdl.loc.gov/loc.gmd/g3290.ct000342>

## Slides # 3, 4: Three Part Map of The Province of Carolina, 1711

A complete description of the province of Carolina in 3 parts : 1st, the improved part from the surveys of Maurice Mathews & Mr. John Love : 2ly, the west part by Capt. Tho. Nairn : 3ly, a chart of the coast from Virginia to Cape Florida / published by Edw. Crisp ; engraved by John Harris.

**CREATED/PUBLISHED** [London] : Edw. Crisp, [1711?]

**URL:** <http://hdl.loc.gov/loc.gmd/g3870.ct001123>

## Slides # 5, 6: Four Part Map by Homann Erben of Eastern Provinces, 1759

Dominia Anglorum in America Septentrionali. Specialibus mappis Londini primum a Mollio edita, nunc recusa ab Homannianis Hered. [Homann Erben \(Firm\)](#)

**CREATED/PUBLISHED:** [Norimbergæ, 1759]

**NOTES:** Scales vary. Hand colored. Relief shown pictorially. Sheet title in Latin and German. Individual map titles and text in German. Maps in English and German. From the authors' Atlas geographicvs maior, 1753-59 [i.e. 1781, v. 1, 1759] v. 1, no. 141. Reference: LC Maps of North America, 1750-1789, 83 Differs from other copies in Long Island boundary coloration. Includes text and glossary. A. Newfovdndland, od. Terra Nova S. Lavrentii Bay, die Fisch-Bank, Acadia, nebst einem Theil New Schotland.--B. New Engelland, New York, New Yersey und Pensilvania.--C. Virginia und Maryland.--D. Carolina, nebst einem Theil von Florida.

**URL:** <http://hdl.loc.gov/loc.gmd/g3300.ar008300>



## Slides 7, 8: Homann Map Of Virginia, Maryland, & Carolina

Virginia, Marylandia et Carolina in America septentrionali Britannorum industria excultæ repræsentatæ à loh. Bapt. Homann.

[Homann, Johann Baptist, 1663-1724.](#)

**CREATED/PUBLISHED:** Norimbergæ [1759?]

**NOTES:** Scale ca. 1:2,000,000. Hand colored. Relief shown pictorially. Depths shown by soundings.

From Homann Erben's Atlas geographicvs maior exhibens tellurem. 1753-1759 [i.e. 1781; v. 1, 1759]

Described in William P. Cumming's The southeast in **early maps** as first appearing in J. B. Homann's Atlas novus, 1714.

Also covers New Jersey, Southern Pennsylvania, and New York City region. Includes illus.

**URL:** <http://hdl.loc.gov/loc.gmd/g3700.ct000577>

## Slides 9, 10: A Map of the Province of South Carolina, James Cook , 1773

The maker of this map, James Cook, surveyor of South Carolina and former marine surveyor, is not to be confused with the Pacific explorer, Captain James Cook. In 1770, James Cook was commissioned by the South Carolina provincial government to make a new survey of the entire province and publish a map, which he completed in 1773. Cummings refers to the map as "the most detailed and accurate printed map of South Carolina, especially for the interior, yet to appear" and further states that "very few copies of this fine map are extant." It provided much of the detail for the later maps by Henry Mouzon and John Stuart. Sellers and Van Ee call it "one of the most important maps in the cartography of the state until the early nineteenth century." It is excessively rare, with only five copies identified in United States institutions, and one in the British Museum. There are two states of this first and only issue, distinguished by the presence in the second state of an additional imprint "Publish'd according to Act of Parliament July 7th. 1773 and Sold by H. Parker in Cornhill" under the neat line. This copy is the first state, with two of the other six copies being first state as well. There are six inset maps: Beaufort, Camden, Georgetown, Port Royal, Charles Town, and Harbour of Charles Town. The main map is very detailed, showing land owners in profusion. Along the coast are many navigation notes, indicative of Cook's maritime background. This appears to have been Cook's only major map production; his other work is limited to three harbor charts published in 1766 (illustrated by Black): A Draught of Port Royal Harbour (similar to the Port Royal inset map on the South Carolina 1773), A Draught of the Harbour of Halifax, and A Draught of West Florida.

**Reference:** Cummings 443 (illustrated plate 67) and p 59; Sellers and Van Ee 1521; J.D. Black, Map Collector 34, p. 10-15; Cumming, British Maps of Colonial America p.47-48; Tooley Dictionary p. 130 (South Carolina map misdated 1770).

**Full Title:** A Map of the Province of South Carolina with all the Rivers, Creeks, Bays, Inletts, Islands, Inland Navigation, Soundings, Time of High Water on the Sea Coast, Roads, Marshes, Ferrys, Bridges, Swamps, Parishes Churches, Towns, Townships; Country Parish District and Provincial Lines. Humbly inscribed to the Hon.ble Lawlins Lownds Esqr. Speaker & the rest of the Members of the Hon.ble the Commons House of Assembly of the Province by their most Obedt. & faithfull Servt Jams Cook. Thos. Bowen, sculpt. 1773. (with 6 inset maps).

**URL:** <http://www.davidrumsey.com/luna/servlet/s/zc26n4>



## Slides 11, 12, 13: Henry Mouzan's Map of North & South Carolina, 1775

**Author:** Jefferys, Thomas, **Date:** 1776

**Short Title:** Composite: North & South Carolina.

**Publisher:** Sayer and Bennett

**Pub Title:** The American Atlas: Or, A Geographical Description Of The Whole Continent Of America ... Engraved On Forty-Eight Copper Plates, By The Late Mr. Thomas Jefferys, Geographer to the King, and Others. London, Printed and Sold by R. Sayer and J. Bennett, Map and Print Sellers, No. 53, Fleet-Street. MDCCLXXVI.

**Pub\_Date:** 1776

**Pub\_Title:** The American Atlas: Or, A Geographical Description Of The Whole Continent Of America ... Engraved On Forty-Eight Copper Plates, By The Late Mr. Thomas Jefferys, Geographer to the King, and Others. London, Printed and Sold by R. Sayer and J. Bennett, Map and Print Sellers, No. 53, Fleet-Street. MDCCLXXVI.

**Pub Reference:** NMM 361; cf P1165, 1166.

**Pub Note:** One of the most important atlases of the American Revolutionary War period. There are 22 maps on 29 sheets. The majority of the important large scale maps of the colonies are here, appearing together for the first time after having been issued as separates by Jefferys in the 1750's and 60's. This copy is the 1st 1776 edition, with the Quebec map, without the Lake Champlain map, as issued. This copy is the same as NMM 361, except the title page says 48 copper plates rather than the 49 on NMM 361, and on the NY/NJ map it is Major Holland rather than Capt. Holland (our NY/NJ map says Major-the 1775 says Capt-our index omits Holland-the reproduction atlas map copy says Major, and Carver is eliminated (why?); probably indicates that this was slightly before the NMM 361, as the 1775 title page is identical to this one (although we have not seen it yet-relying on P1165), except for the date. Summary of editions: 1775 (actually issued in 1776, has Evans Middle Colonies map, P1165); 1776 1st issue (our copy with 48 on TP, Quebec replaces Evans, N.Y- & N.J. is dated 1776, rather than 1775 and adds Pownall corrections and improvements); 1776 2nd issue (NMM 361, 49 on TP); 1777 (1776 on TP, N. Amer changes from Bowen/Gibson to Pownall version with 1777 on map, adds L. Champlain, P1166 -our reproduction copy); 1778 (P3659a, NMM 362, no changes from 1777); 1782 (P1169, no changes except Phillips says this copy has 1783 ed of N. Amer., inserted-later?) Our TP is a transition from 1775 to NMM361; NMM361 anticipates the Lake Champlain map in saying 49 plates. Covers are half leather brown cloth covered boards with "Jeffery's American Atlas. London MDCCLXXVI" stamped in gilt on the spine.

**URL:** <http://www.davidrumsey.com/luna/servlet/s/j8161g>



## Slides # 14, 15,: Tanner & Wilson Map of South Carolina 1822

**Collection:** David Rumsey Historical Map Collection

**Author:** Tanner, Henry S.; Wilson, John, Date: 1822

**Short Title:** Composite: Map Of South Carolina

**Publisher:** H.S. Tanner, Philadelphia, Scale 1: 380,160

**Note:** Northwest sheet of four. Shows counties by tinted outline. Features include boundaries, meeting houses, post offices, taverns, private houses, mills, battle grounds, streams, roads, canals, marshes, and swamps. Exquisite engraving

**Reference:** P-Maps 822; Ristow 127-128.

**State/Province:** South Carolina

**Full Title:** (Composite of) A Map Of South Carolina, Constructed and Drawn from the District Surveys, ordered by the Legislature: by John Wilson, late Civil & Military Engineer of So: Cara. The Astronomical Observations by Professor Geo: Blackburn & I.M. Elford. Engraved by H.S. Tanner Philadelphia. Entered according to Act of Congress, the 10th day of April 1822, by John Wilson, Agent of the Board of Public Works of the State of South Carolina.

**List No:** 4996.005 Series No: 5, Engraver or Printer: Tanner, Henry S.

**Publication Author:** Tanner, Henry S.; Wilson, John, Pub Date: 1822, Pub Title: A Map Of South Carolina, Constructed and Drawn from the District Surveys, ordered by the Legislature: by John Wilson, late Civil & Military Engineer of So: Cara. The Astronomical Observations by Professor Geo: Blackburn & I.M. Elford. Engraved by H.S. Tanner Philadelphia.

**Pub Reference:** P-Maps 822; Ristow 127-128.

**Pub Note:** The first large scale map of South Carolina made after independence. With an inset map of Charleston Harbor. Wilson was the State Civil and Military Engineer and the creation of an accurate state map reflecting all the new internal improvements was one his responsibilities. Tanner refers to the resulting map as "one of our best and most scientific maps..." It was made using district surveys commissioned by the state, which later became the source of the district maps in Mills' Atlas of South Carolina of 1825. This copy is one of twenty discovered by the University of South Carolina, in the four original sheets, in superb condition.

**URL:** <http://www.davidrumsey.com/luna/servlet/s/8qodf7>



## Slide # 16: Robert Mills Map of Lexington District, 1825

**Author:** Mills, Robert, Date: 1825

**Short Title:** Lexington District, South Carolina.

**Publisher:** Tanner/Lucas, Philadelphia/Baltimore

**Type:** Atlas Map

Scale 1: 126,720

**Reference:** P2570; Sabin 49113; Ristow pp207-219.

State/Province: South Carolina, County: Lexington

**Full Title:** Lexington District, South Carolina. Surveyed by M. Coate, 1820. Improved for Mills' Atlas 1825. Engd. by H.S. Tanner & Assistants.

**List No:** 2792.016, Series No: 18

**Engraver or Printer:** Coate, M.; Tanner, Henry S.

**Publication Author:** Mills, Robert, Pub Date: 1825

**Notes:** 1st edition. 28 District maps, 1 State map. The District maps are derived from surveys done for John Wilson's 1822 Map of South Carolina, also engraved by Tanner. Mills' Atlas is the first State Atlas; it was reissued with slight revisions in 1838. This copy has the signature of Thomas Carr of Georgetown, one of the original subscribers who are listed in the accompanying volume of Statistics of South Carolina, published in 1826. Carr's residence is shown on the map of Georgetown District (which map shows the most signs of use) as well as some ms notations probably by Carr showing new roads, churches, etc. Tanner engraved the District maps and Lucas engraved the State map on the title page. The District maps are very detailed showing land owners, taverns, Churches, mills, roads and some distances along the roads, swamps, mountains - all in the finest Tanner style of engraving. Several of the maps are large - Charleston District is 89x86 cm. Compared to David Burr's Atlas of New York State 1829, Mills' maps are far more detailed. State map has full color; other maps without color. Bound in half leather gray paper covered boards with "Mills Atlas S. Carolin(a)" stamped in gold on the spine.

**URL:** <http://www.davidrumsey.com/luna/servlet/s/uc03yp>

## Slides 17, 18: David Burr's Map of North and South Carolina, 1839

Map exhibiting the post offices post roads, canals, rail roads &c. By David H. Burr; (Late topographer to the Post Office.) Geographer to the House of Representatives of the U.S. [Burr, David H., 1803-1875.](#)

**CREATED/PUBLISHED:** [London, 1839]

**SUMMARY:** Detailed **map** showing relief by hachures, drainage, township and county boundaries, cities and towns, canals, roads, and railroads.

**NOTES:** Scale ca. 1:650,000. From his The American Atlas (London, J. Arrowsmith, 1839) Reference: LC Railroad maps, 273

Description derived from published bibliography.

**URL:** <http://hdl.loc.gov/loc.gmd/g3900.rr002730>



## Slides # 19, 20: Map showing the distribution of slaves in the Southern States / projected & compiled by A. von Steinwehr.

**CREATED/PUBLISHED:** [Philadelphia, Pa.?] : A. von Steinwehr, [186-?]

**NOTES:** Includes statistical figures, insets showing cotton district and British Isles.

Scale [ca. 1:6,500,000] (W 102°--W 74°/N 42°--N 24°).

**URL:** <http://hdl.loc.gov/loc.gmd/g3861e.ct000782>

## Slides 21, 22, 23: JT Lloyd's Map of the Southern States, 1862

Map showing all the railroads, their stations & distances, also the counties, towns, villages, harbors, rivers, and forts, compiled from the latest Government and other reliable sources, 1862 / J.T. Lloyd publisher.

**CREATED/PUBLISHED:** New York : J.T. Lloyd, 1862.

**NOTES:** Differs from G3860 1862 .L51 with a printed note from Gideon Wells, Secretary of the Navy and a note cautioning the public about a boarding house along one of the rail lines.

Scale of statute miles, 69.1 to a degree [1:2,000,000] (E 102°--E 74°/N 40°--N 26°).

**URL:** <http://hdl.loc.gov/loc.gmd/g3860.ct001867>

## Slides 24, 25, 26: A Map of Property Owners, South Carolina and Part of Georgia, 1865

A map containing the whole sea-coast; all the islands, inlets, rivers, creeks, parishes, townships, boroughs, roads, and bridges: As also, several plantations, with their proper boundary-lines, their names, and the names of their proprietors. Composed from surveys taken by the Hon. William Bull ... and William De Brahm ... republished with considerable additions, from the surveys made & collected by John Stuart ... by William Faden. [Faden, William, 1749-1836.](#)

**CREATED/PUBLISHED:** London, 1780.

**NOTES:** Scale ca. 1:322,000. Hand colored. "West longitude from London. " Relief shown by hachures. Depths shown by soundings.

Includes indexes for "The names of the proprietors of land in **South Carolina**" and "The names of the proprietors of land in Georgia."

Two copies. Copy 1, only boundaries colored. Copy 2, colored in.

**URL:** <http://hdl.loc.gov/loc.gmd/g3910.ct001281>