



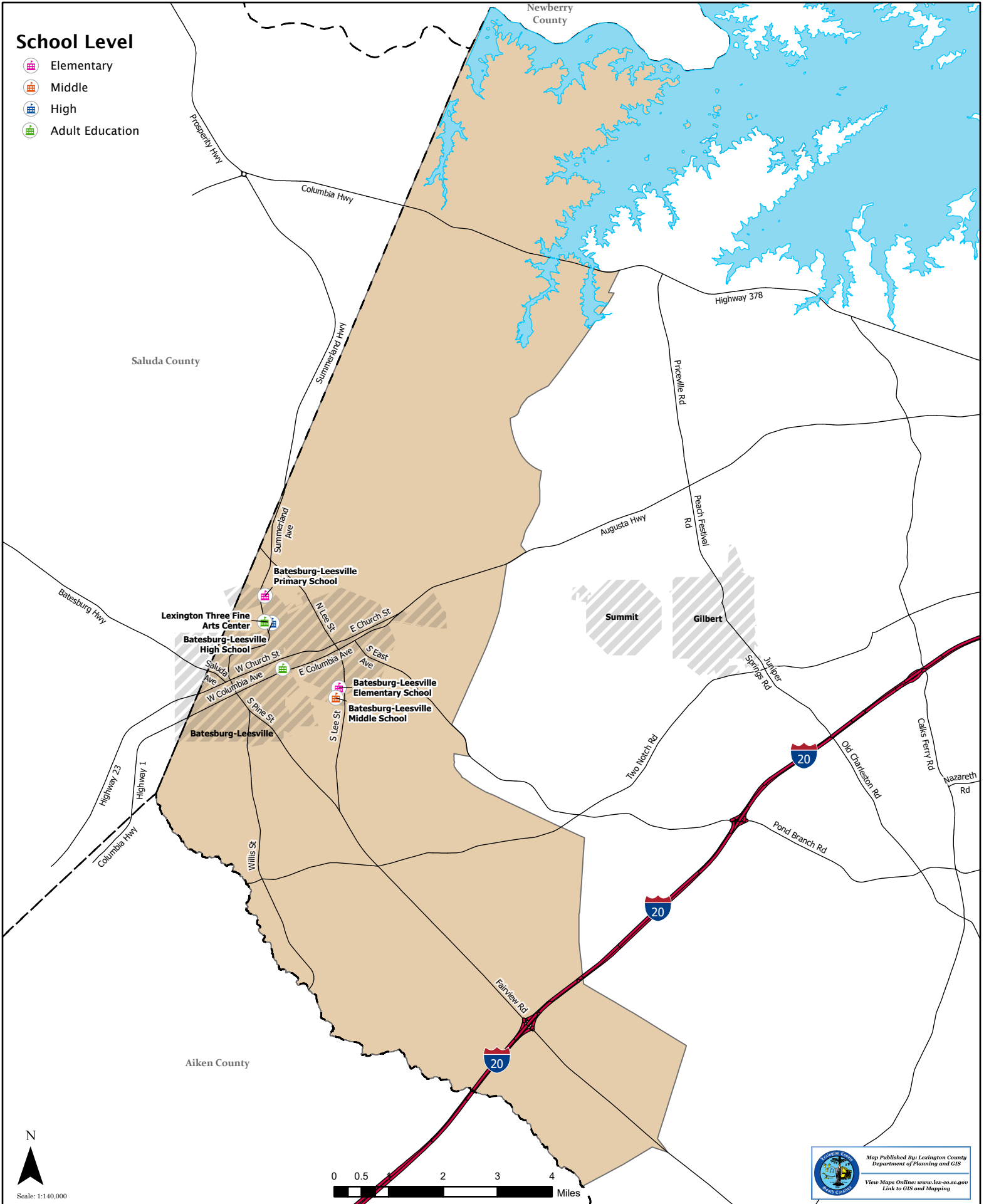



Lexington School District 3

School Level

-  Elementary
-  Middle
-  High
-  Adult Education



Scale: 1:140,000



Map Published By: Lexington County
 Department of Planning and GIS
 View Maps Online: www.lex-co.sc.gov
 Link to GIS and Mapping