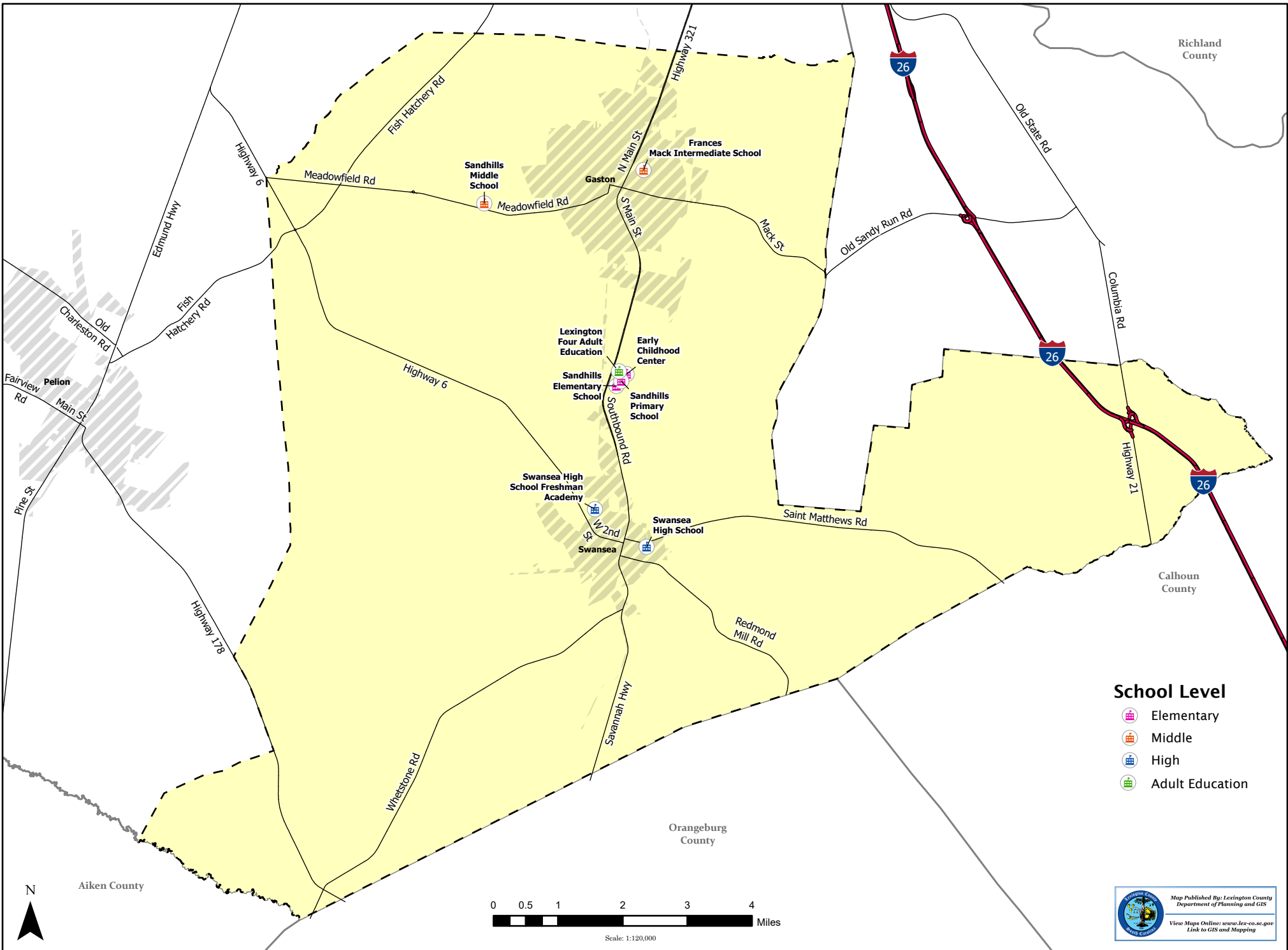




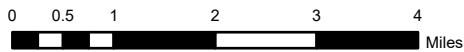


Lexington School District 4



School Level

-  Elementary
-  Middle
-  High
-  Adult Education



Scale: 1:120,000

N



Aiken County

Map Published By: Lexington County
Department of Planning and GIS

View Maps Online: www.lex-co.sc.gov
Link to GIS and Mapping

Lexington County shall assume no liability for any errors, omissions, or inaccuracies in the information provided regardless of how caused, or any decision made or action taken or not taken by any person in reliance upon any information or data furnished hereunder. For a complete copy of the Lexington County data disclaimer please visit our webpage at www.lex-co.sc.gov.